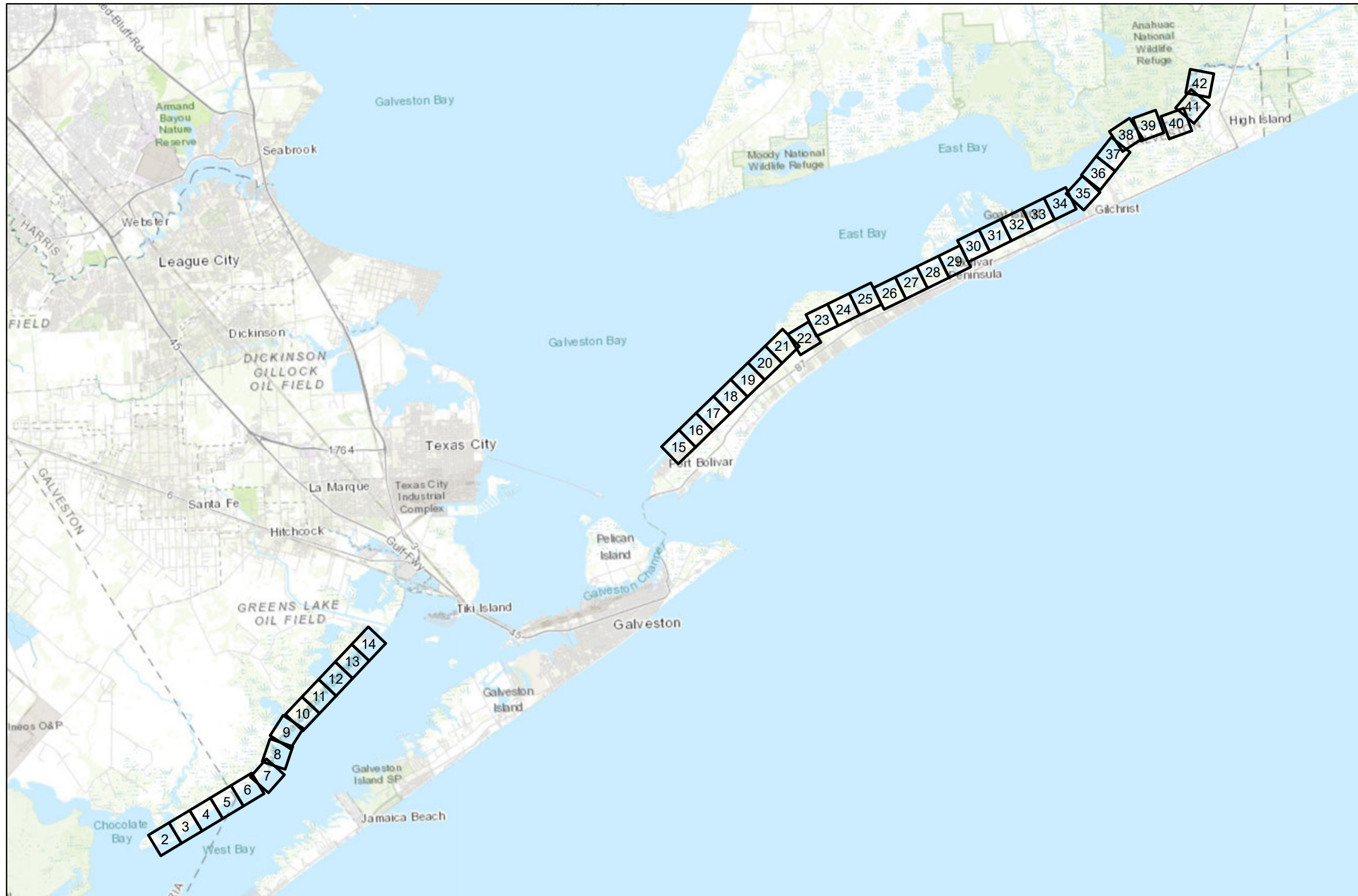


Ecosystem Restoration

Measure G28

Bolivar Peninsula and West Bay GIWW Shoreline Protection

-  Houston Audubon Society
-  Anahuac NWR
-  Galveston County Parcels
-  Brazoria County Parcels
-  Island Restoration
-  Oyster Reef Scaling
-  Revetment \ Breakwater
-  Wetland / Marsh Restoration
-  State Submerged Lands
-  Placement Areas



Coastal Texas Protection and Restoration Feasibility Study


 DATUM: NAD 1983
 PROJECTION: STATE PLANE
 ZONE: TX-SC 4204

Base Imagery: ESRI World Imagery (Firefly)

0 1.25 2.5 5 Miles

Date: 5 April 2020

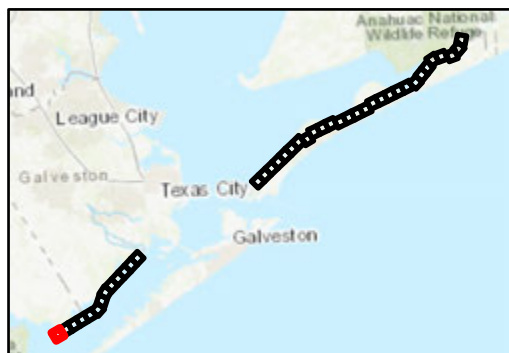
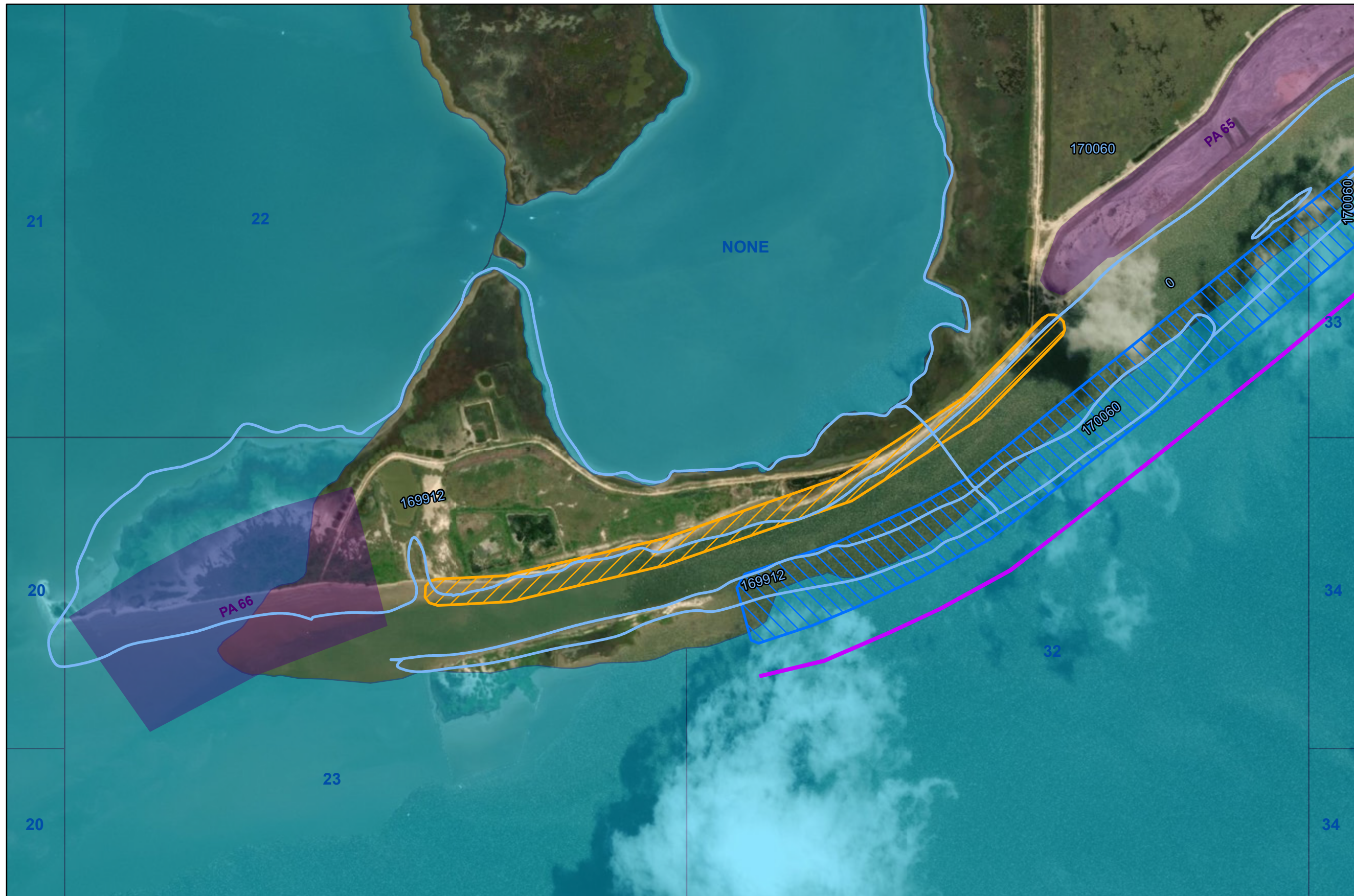
Page Number: 1

Ecosystem Restoration

Measure G28

Bolivar Peninsula and West Bay GIWW Shoreline Protection

-  Houston Audubon Society
-  Anahuac NWR
-  Galveston County Parcels
-  Brazoria County Parcels
-  Island Restoration
-  Oyster Reef Scaling
-  Revetment / Breakwater
-  Wetland / Marsh Restoration
-  State Submerged Lands
-  Placement Areas



Coastal Texas Protection and Restoration Feasibility Study



Base Imagery: ESRI World Imagery (Firefly)
0 250 500 1,000 Feet

Date: 5 April 2020

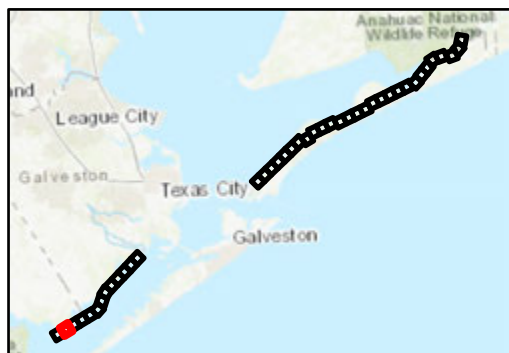
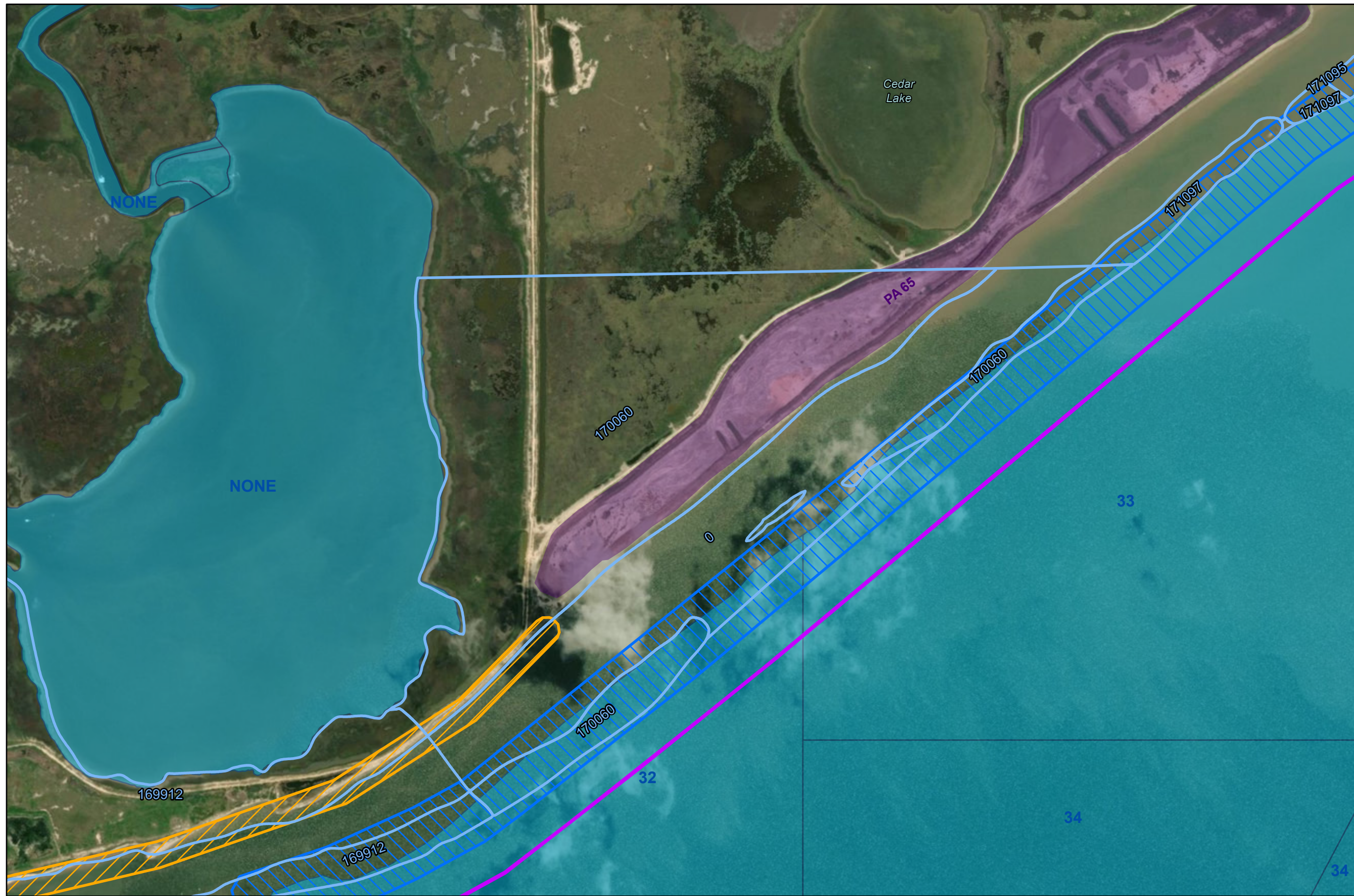
Page Number: 2

Ecosystem Restoration

Measure G28

Bolivar Peninsula and West Bay GIWW Shoreline Protection

-  Houston Audubon Society
-  Anahuac NWR
-  Galveston County Parcels
-  Brazoria County Parcels
-  Island Restoration
-  Oyster Reef Scaling
-  Revetment \ Breakwater
-  Wetland / Marsh Restoration
-  State Submerged Lands
-  Placement Areas



Coastal Texas Protection and Restoration Feasibility Study



Base Imagery: ESRI World Imagery (Firefly)
 0 250 500 1,000 Feet

Date: 5 April 2020

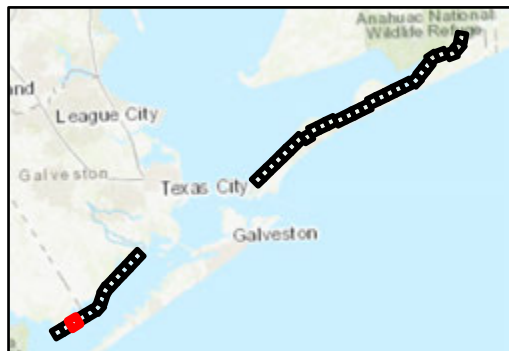
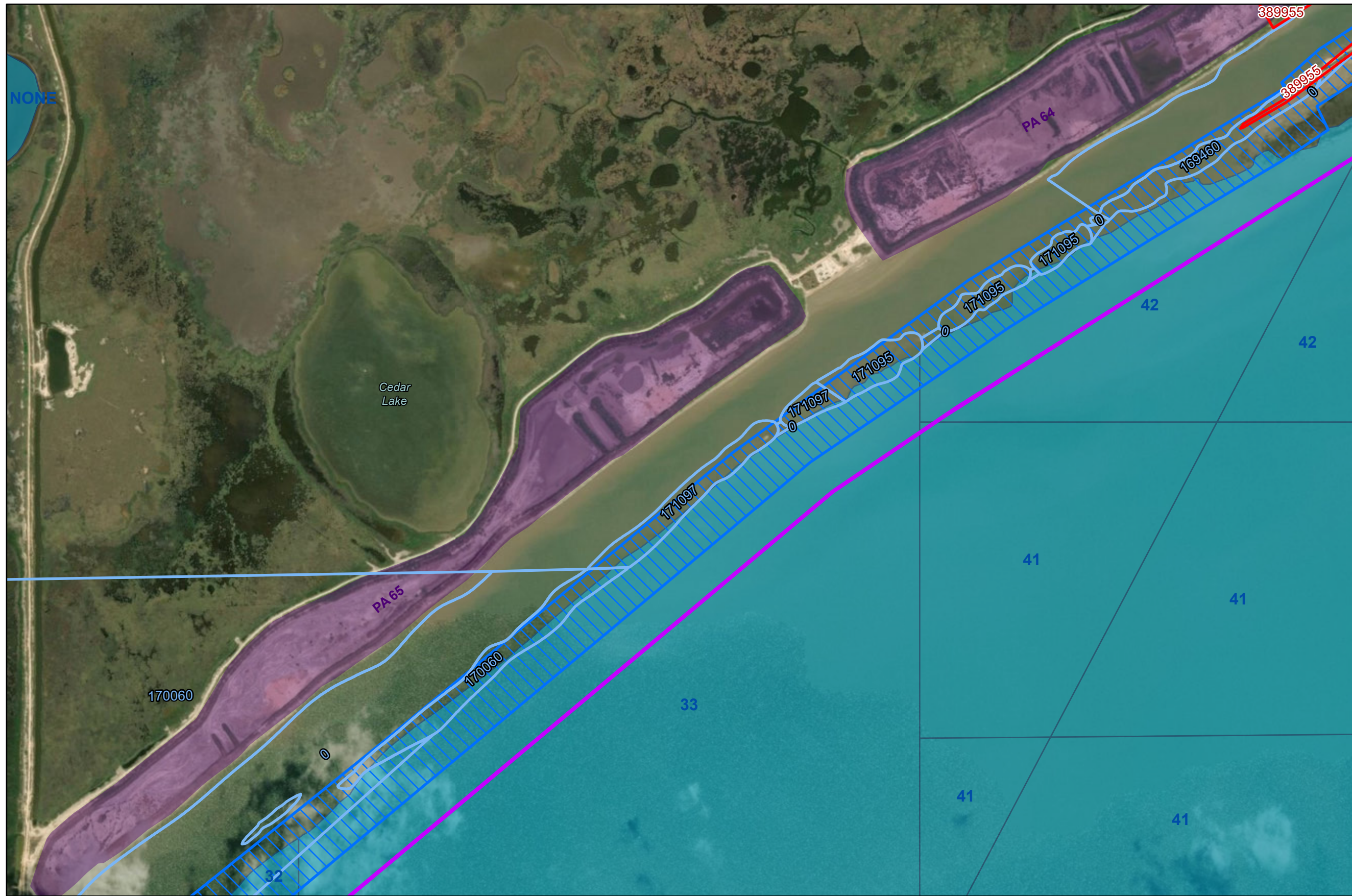
Page Number: 3

Ecosystem Restoration

Measure G28

Bolivar Peninsula and West Bay GIWW Shoreline Protection

-  Houston Audubon Society
-  Anahuac NWR
-  Galveston County Parcels
-  Brazoria County Parcels
-  Island Restoration
-  Oyster Reef Scaling
-  Revetment \ Breakwater
-  Wetland / Marsh Restoration
-  State Submerged Lands
-  Placement Areas



Coastal Texas Protection and Restoration Feasibility Study


 DATUM: NAD 1983
 PROJECTION: STATE PLANE
 ZONE: TX-SC 4204

Base Imagery: ESRI
 World Imagery (Firefly)
 0 250 500 1,000
 Feet

Date: 5 April 2020

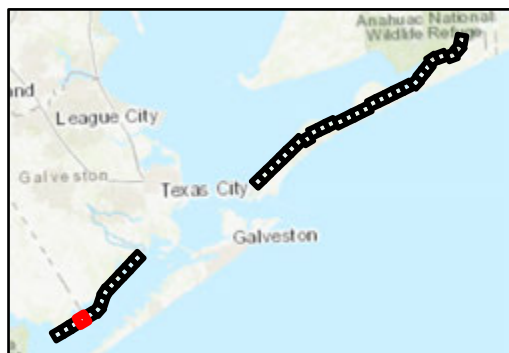
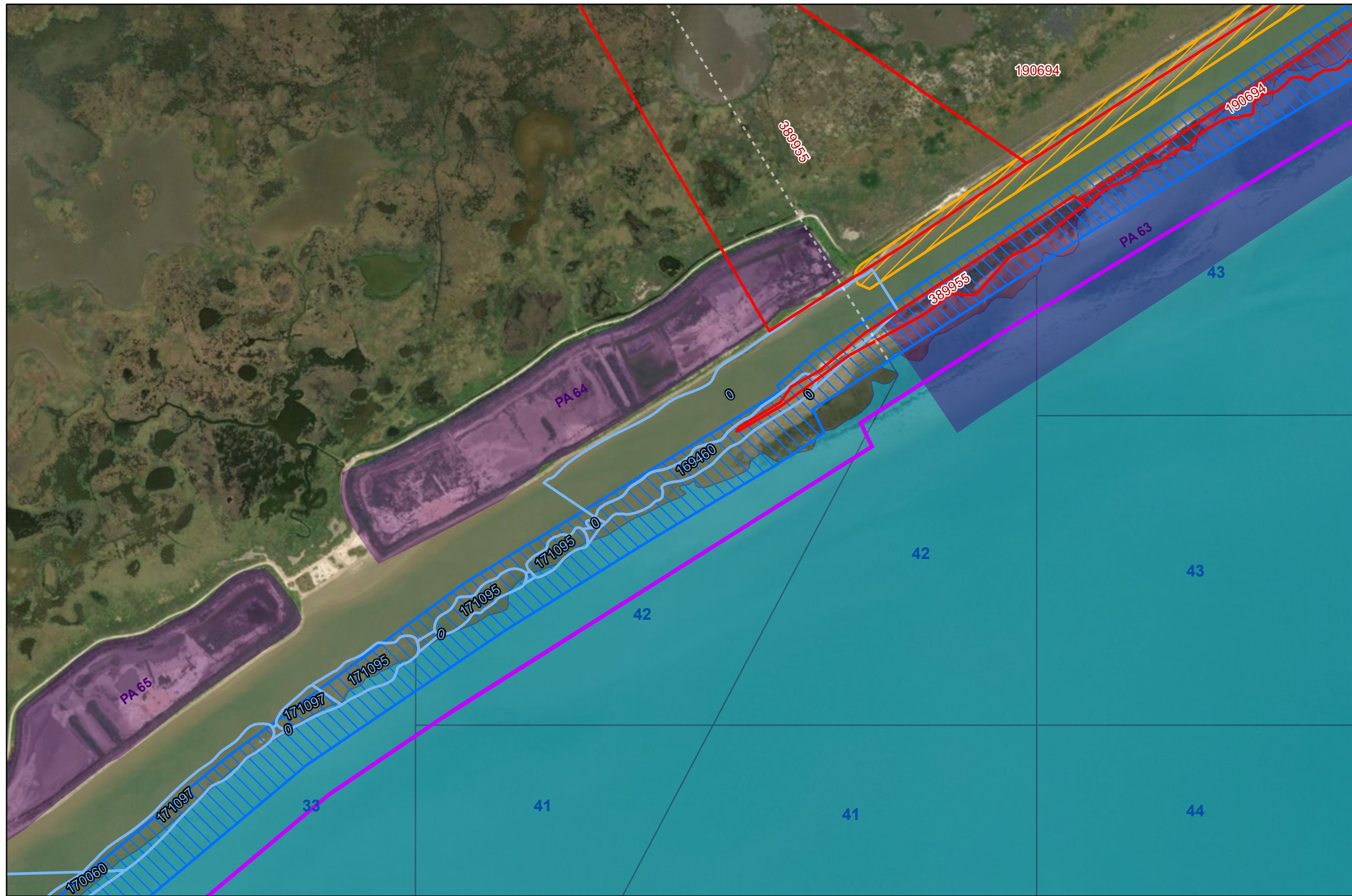
Page Number: 4

Ecosystem Restoration

Measure G28

Bolivar Peninsula and West Bay GIWW Shoreline Protection

-  Houston Audubon Society
-  Anahuac NWR
-  Galveston County Parcels
-  Brazoria County Parcels
-  Island Restoration
-  Oyster Reef Scaling
-  Revetment \ Breakwater
-  Wetland / Marsh Restoration
-  State Submerged Lands
-  Placement Areas



Coastal Texas Protection and Restoration Feasibility Study


 DATUM: NAD 1983
 PROJECTION: STATE PLANE
 ZONE: TX-SC 4204

Base Imagery: ESRI
 World Imagery (Firefly)
 0 250 500 1,000
 Feet

Date: 5 April 2020

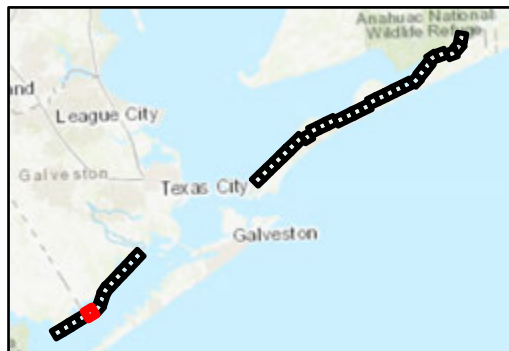
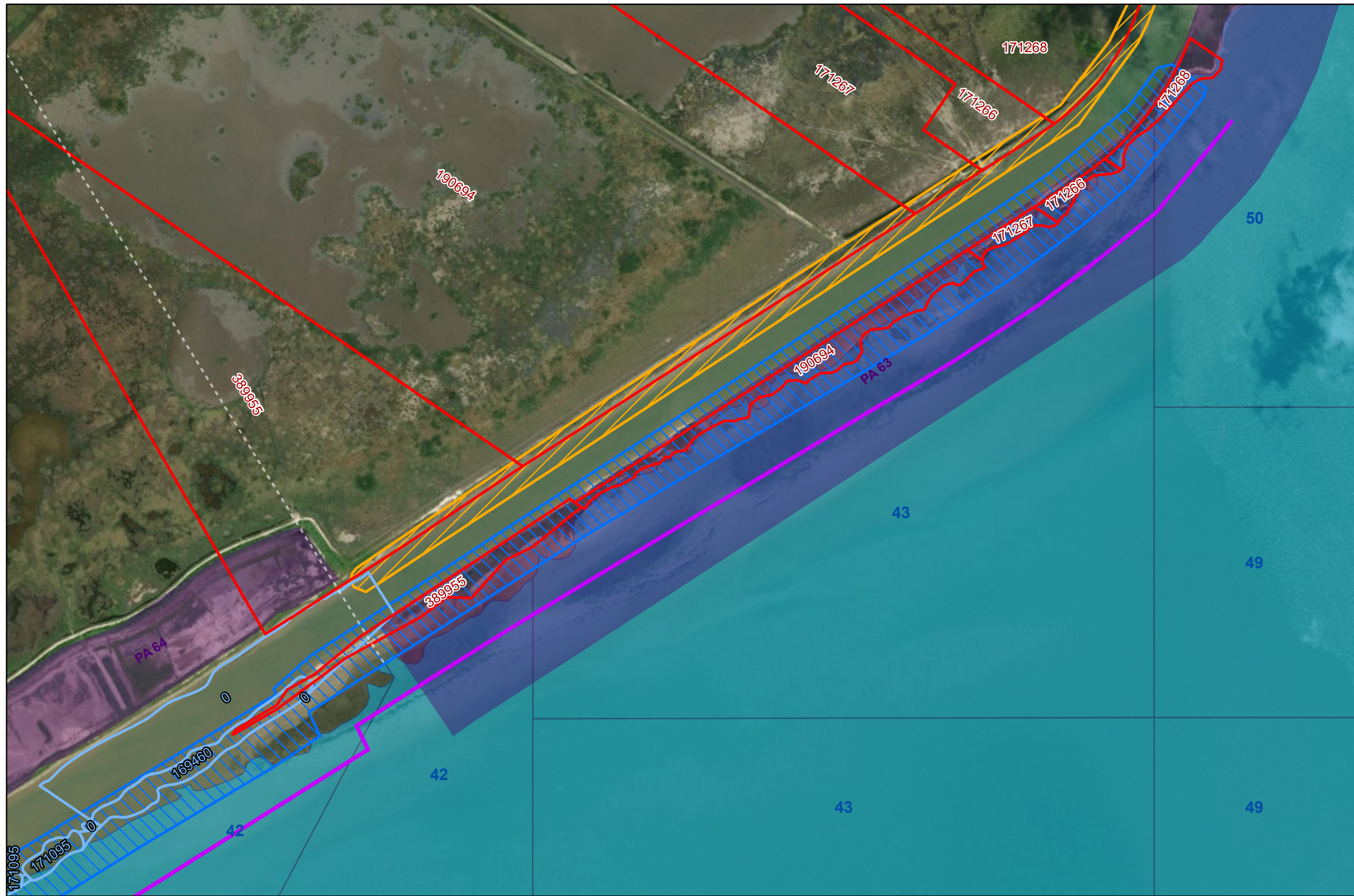
Page Number: 5

Ecosystem Restoration

Measure G28

Bolivar Peninsula and West Bay GIWW Shoreline Protection

-  Houston Audubon Society
-  Anahuac NWR
-  Galveston County Parcels
-  Brazoria County Parcels
-  Island Restoration
-  Oyster Reef Scaling
-  Revetment \ Breakwater
-  Wetland / Marsh Restoration
-  State Submerged Lands
-  Placement Areas



Coastal Texas Protection and Restoration Feasibility Study


DATUM: NAD 1983
PROJECTION: STATE PLANE
ZONE: TX-SC 4204

Base Imagery: ESRI World Imagery (Firefly)
0 250 500 1,000 Feet

Date: 5 April 2020

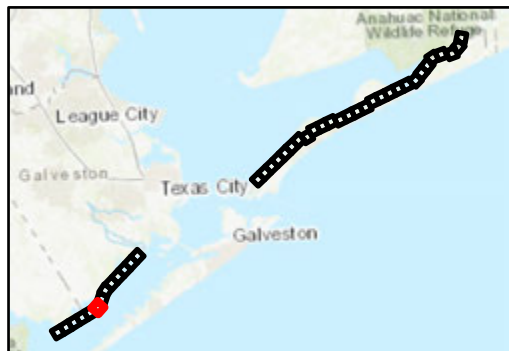
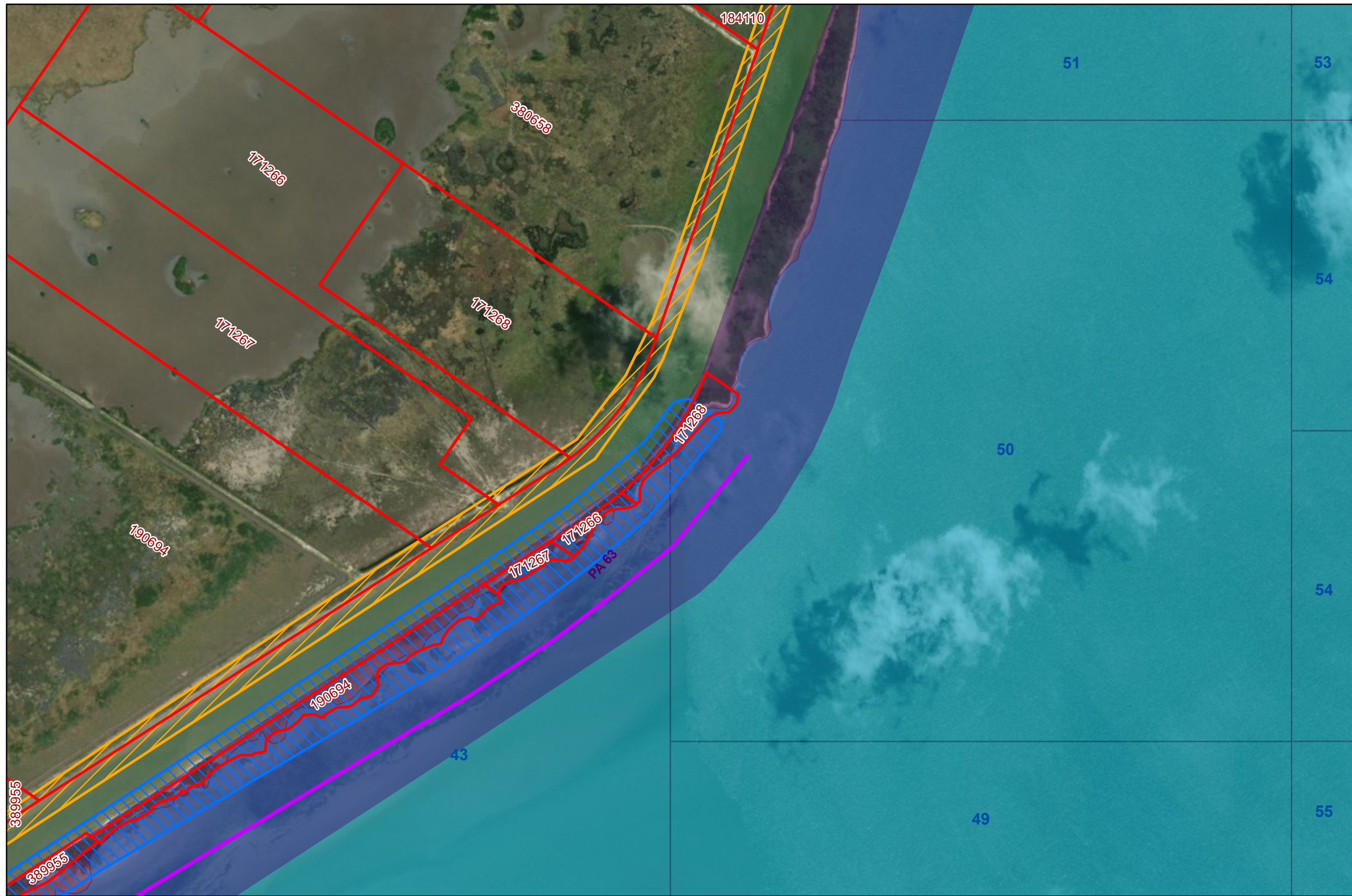
Page Number: 6

Ecosystem Restoration

Measure G28

Bolivar Peninsula and West Bay GIWW Shoreline Protection

-  Houston Audubon Society
-  Anahuac NWR
-  Galveston County Parcels
-  Brazoria County Parcels
-  Island Restoration
-  Oyster Reef Scaling
-  Revetment \ Breakwater
-  Wetland / Marsh Restoration
-  State Submerged Lands
-  Placement Areas



Coastal Texas Protection and Restoration Feasibility Study


 DATUM: NAD 1983
 PROJECTION: STATE PLANE
 ZONE: TX-SC 4204

Base Imagery: ESRI
 World Imagery (Firefly)
 0 250 500 1,000
 Feet

Date: 5 April 2020

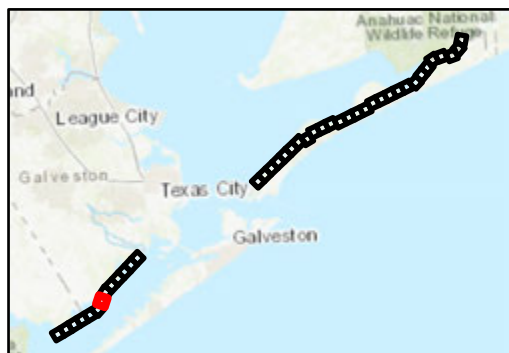
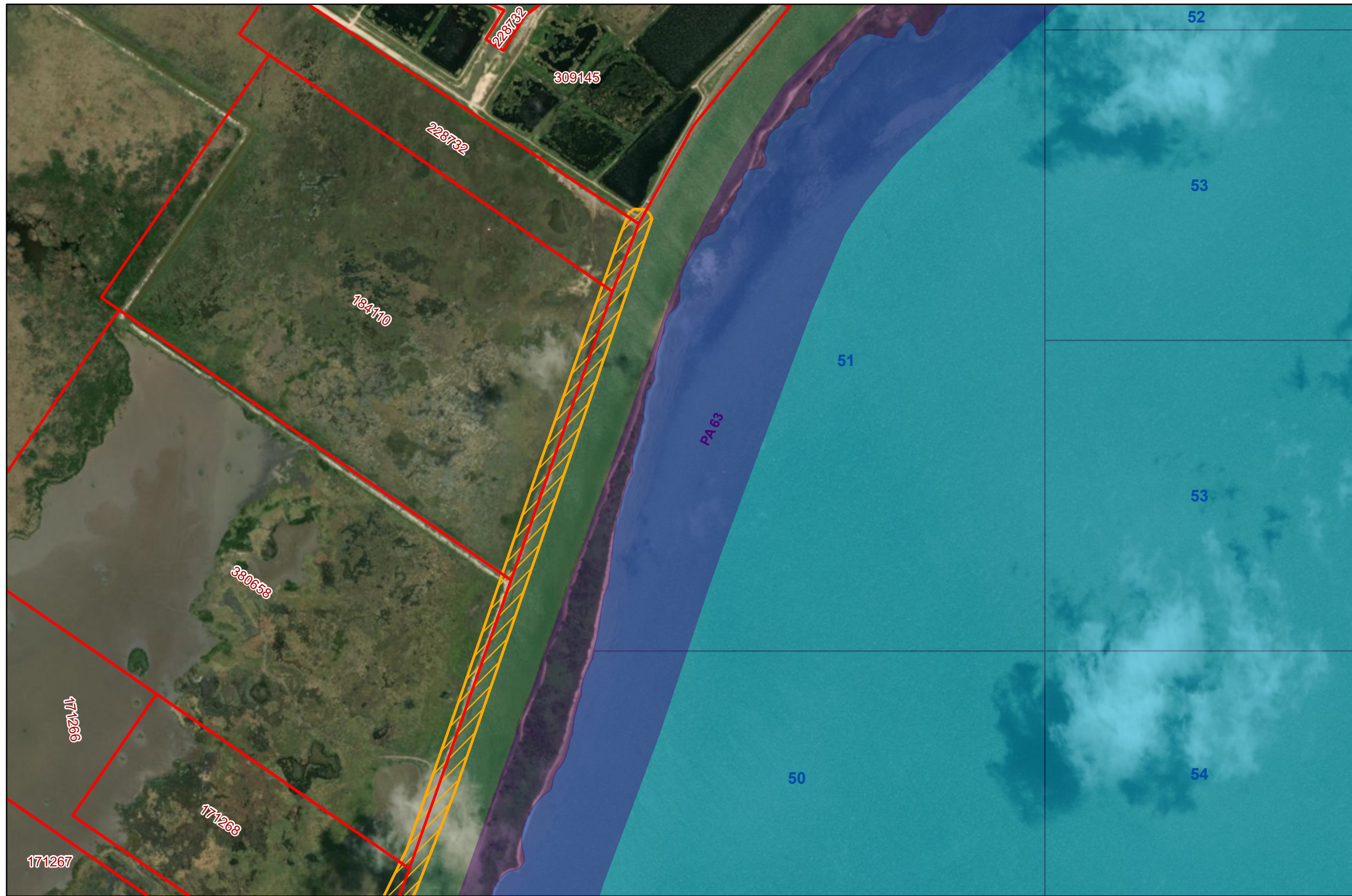
Page Number: 7

Ecosystem Restoration

Measure G28

Bolivar Peninsula and West Bay GIWW Shoreline Protection

-  Houston Audubon Society
-  Anahuac NWR
-  Galveston County Parcels
-  Brazoria County Parcels
-  Island Restoration
-  Oyster Reef Scaling
-  Revetment \ Breakwater
-  Wetland / Marsh Restoration
-  State Submerged Lands
-  Placement Areas



Coastal Texas Protection and Restoration Feasibility Study


 DATUM: NAD 1983
 PROJECTION: STATE PLANE
 ZONE: TX-SC 4204

Base Imagery: ESRI
 World Imagery (Firefly)
 0 250 500 1,000
 Feet

Date: 5 April 2020

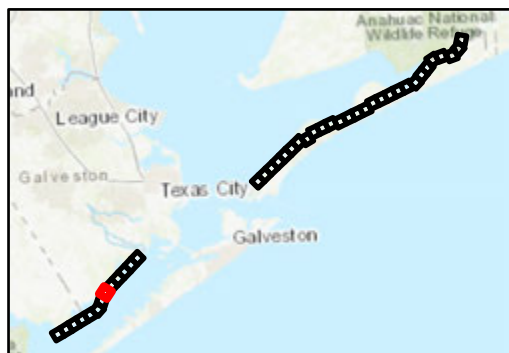
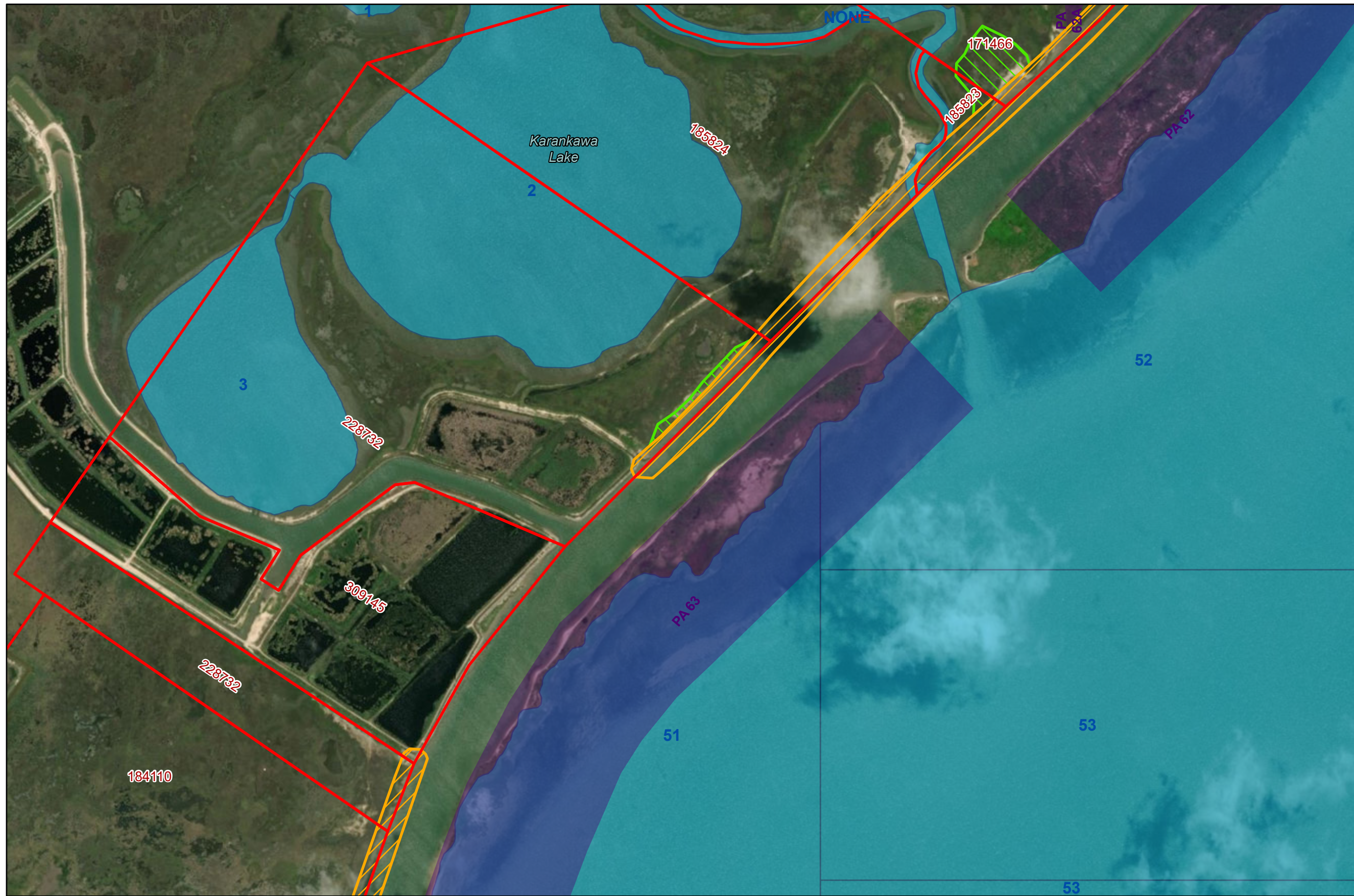
Page Number: 8

Ecosystem Restoration

Measure G28

Bolivar Peninsula and West Bay GIWW Shoreline Protection

-  Houston Audubon Society
-  Anahuac NWR
-  Galveston County Parcels
-  Brazoria County Parcels
-  Island Restoration
-  Oyster Reef Scaling
-  Revetment \ Breakwater
-  Wetland / Marsh Restoration
-  State Submerged Lands
-  Placement Areas



Coastal Texas Protection and Restoration Feasibility Study



Base Imagery: ESRI World Imagery (Firefly)
 0 250 500 1,000 Feet

Date: 5 April 2020

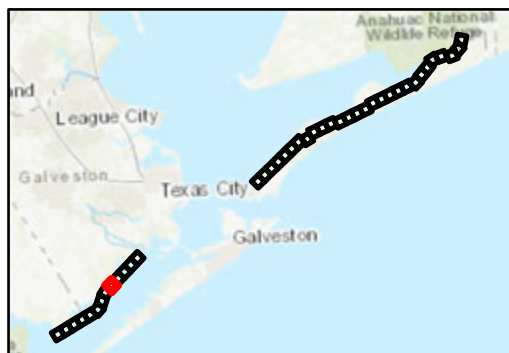
Page Number: 9

Ecosystem Restoration

Measure G28

Bolivar Peninsula and West Bay GIWW Shoreline Protection

-  Houston Audubon Society
-  Anahuac NWR
-  Galveston County Parcels
-  Brazoria County Parcels
-  Island Restoration
-  Oyster Reef Scaling
-  Revetment \ Breakwater
-  Wetland / Marsh Restoration
-  State Submerged Lands
-  Placement Areas



Coastal Texas Protection and Restoration Feasibility Study


 DATUM: NAD 1983
 PROJECTION: STATE PLANE
 ZONE: TX-SC 4204

Base Imagery: ESRI World Imagery (Firefly)
 0 250 500 1,000 Feet

Date: 5 April 2020

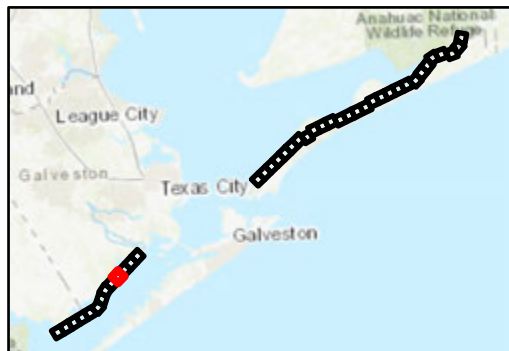
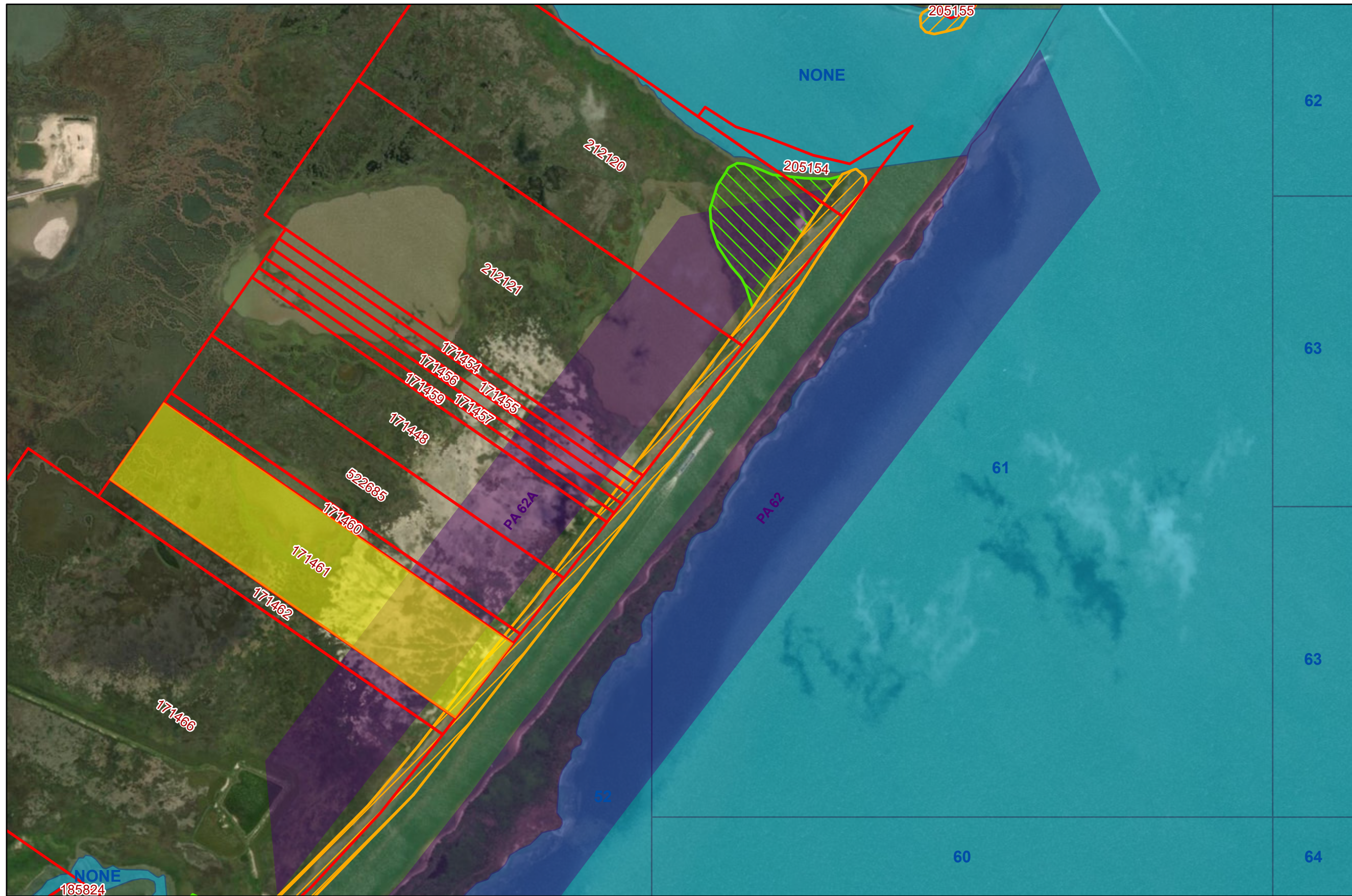
Page Number: 10

Ecosystem Restoration

Measure G28

Bolivar Peninsula and West Bay GIWW Shoreline Protection

-  Houston Audubon Society
-  Anahuac NWR
-  Galveston County Parcels
-  Brazoria County Parcels
-  Island Restoration
-  Oyster Reef Scaling
-  Revetment \ Breakwater
-  Wetland / Marsh Restoration
-  State Submerged Lands
-  Placement Areas



Coastal Texas Protection and Restoration Feasibility Study


 DATUM: NAD 1983
 PROJECTION: STATE PLANE
 ZONE: TX-SC 4204

Base Imagery: ESRI World Imagery (Firefly)
 0 250 500 1,000 Feet

Date: 5 April 2020

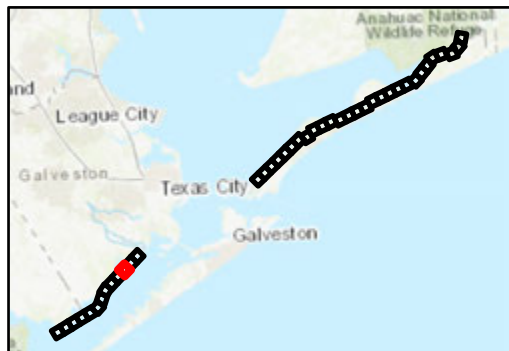
Page Number: 11

Ecosystem Restoration

Measure G28

Bolivar Peninsula and West Bay GIWW Shoreline Protection

-  Houston Audubon Society
-  Anahuac NWR
-  Galveston County Parcels
-  Brazoria County Parcels
-  Island Restoration
-  Oyster Reef Scaling
-  Revetment \ Breakwater
-  Wetland / Marsh Restoration
-  State Submerged Lands
-  Placement Areas



Coastal Texas Protection and Restoration Feasibility Study



Base Imagery: ESRI World Imagery (Firefly)
0 250 500 1,000 Feet

Date: 5 April 2020

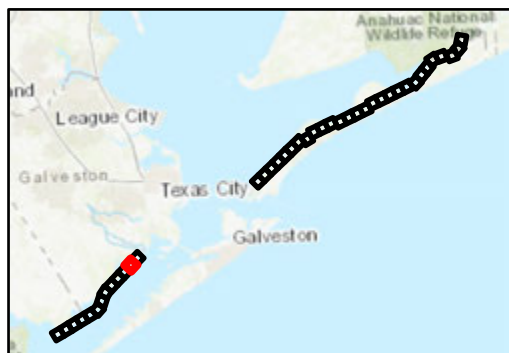
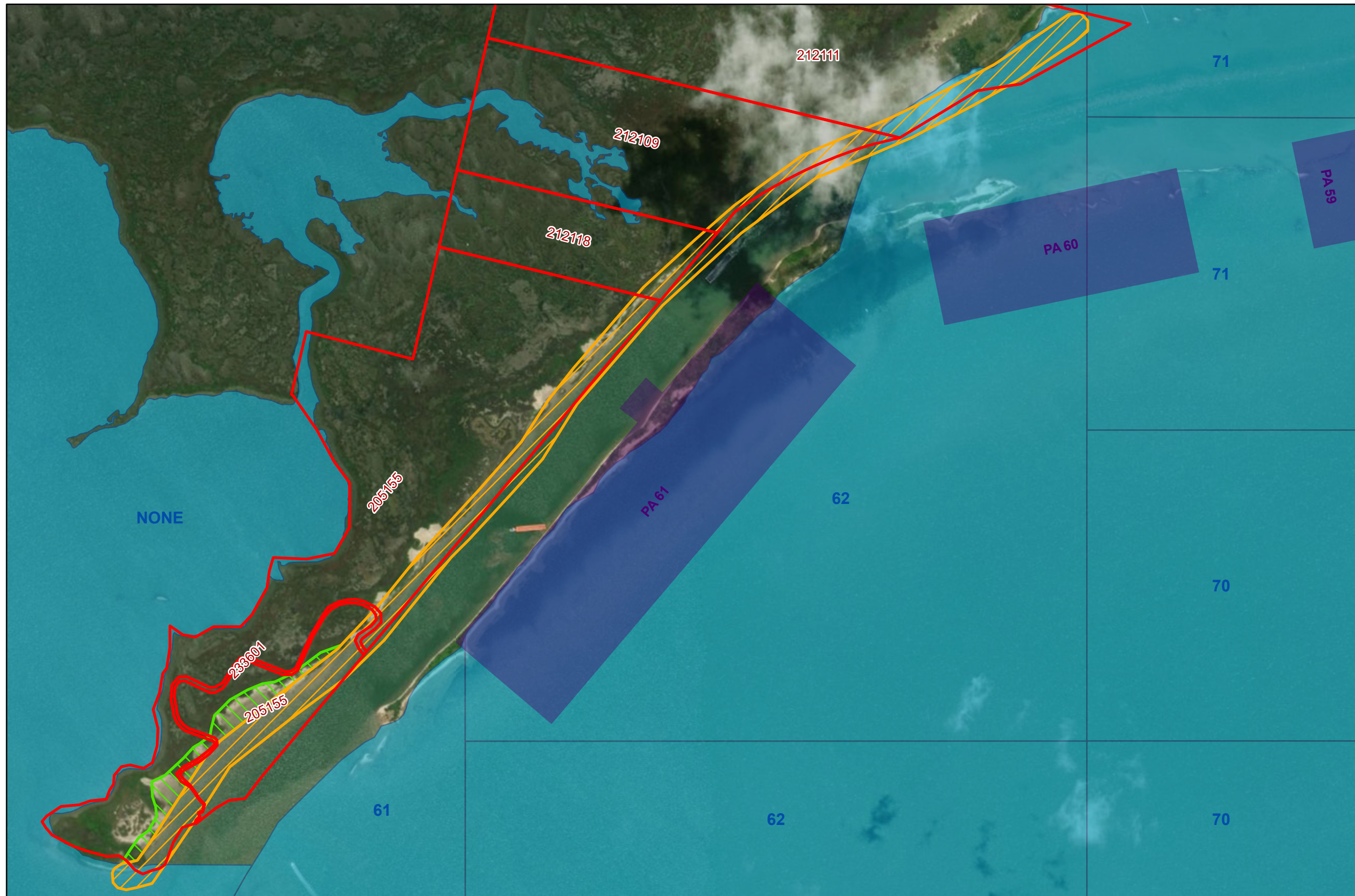
Page Number: 12

Ecosystem Restoration

Measure G28

Bolivar Peninsula and West Bay GIWW Shoreline Protection

-  Houston Audubon Society
-  Anahuac NWR
-  Galveston County Parcels
-  Brazoria County Parcels
-  Island Restoration
-  Oyster Reef Scaling
-  Revetment \ Breakwater
-  Wetland / Marsh Restoration
-  State Submerged Lands
-  Placement Areas



Coastal Texas Protection and Restoration Feasibility Study


 DATUM: NAD 1983
 PROJECTION: STATE PLANE
 ZONE: TX-SC 4204

Base Imagery: ESRI
 World Imagery (Firefly)
 0 250 500 1,000
 Feet

Date: 5 April 2020

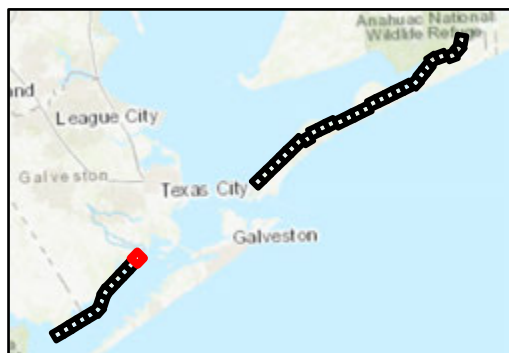
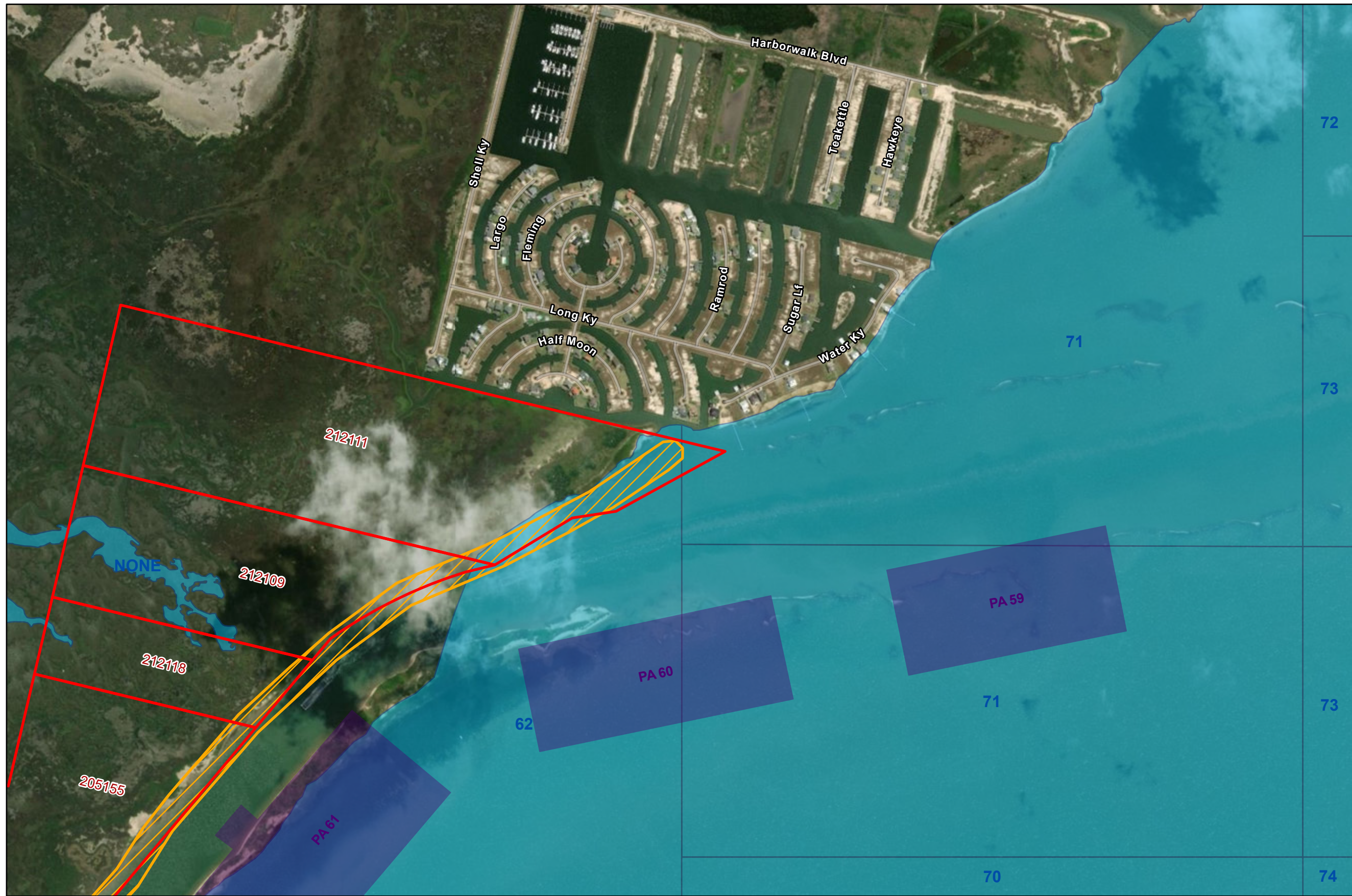
Page Number: 13

Ecosystem Restoration

Measure G28

Bolivar Peninsula and West Bay GIWW Shoreline Protection

-  Houston Audubon Society
-  Anahuac NWR
-  Galveston County Parcels
-  Brazoria County Parcels
-  Island Restoration
-  Oyster Reef Scaling
-  Revetment \ Breakwater
-  Wetland / Marsh Restoration
-  State Submerged Lands
-  Placement Areas



Coastal Texas Protection and Restoration Feasibility Study


 DATUM: NAD 1983
 PROJECTION: STATE PLANE
 ZONE: TX-SC 4204

Base Imagery: ESRI World Imagery (Firefly)
 0 250 500 1,000 Feet

Date: 5 April 2020

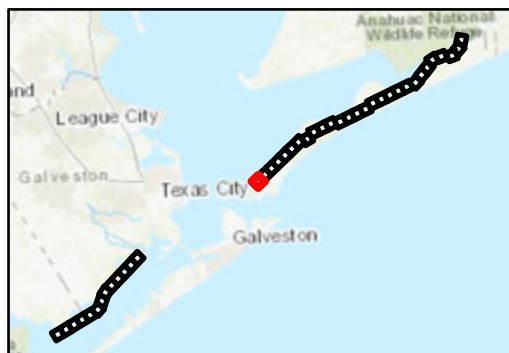
Page Number: 14

Ecosystem Restoration

Measure G28

Bolivar Peninsula and West Bay GIWW Shoreline Protection

-  Houston Audubon Society
-  Anahuac NWR
-  Galveston County Parcels
-  Brazoria County Parcels
-  Island Restoration
-  Oyster Reef Scaling
-  Revetment \ Breakwater
-  Wetland / Marsh Restoration
-  State Submerged Lands
-  Placement Areas



Coastal Texas Protection and Restoration Feasibility Study


 DATUM: NAD 1983
 PROJECTION: STATE PLANE
 ZONE: TX-SC 4204

Base Imagery: ESRI World Imagery (Firefly)
 0 250 500 1,000 Feet

Date: 5 April 2020

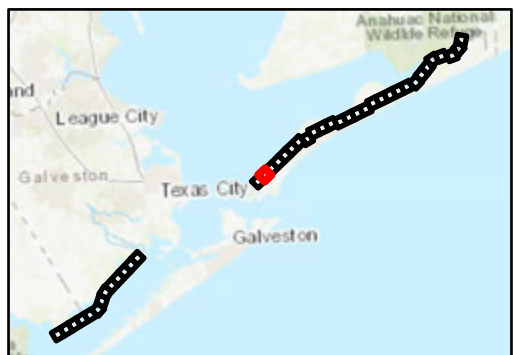
Page Number: 15

Ecosystem Restoration

Measure G28

Bolivar Peninsula and West Bay GIWW Shoreline Protection

-  Houston Audubon Society
-  Anahuac NWR
-  Galveston County Parcels
-  Brazoria County Parcels
-  Island Restoration
-  Oyster Reef Scaling
-  Revetment \ Breakwater
-  Wetland / Marsh Restoration
-  State Submerged Lands
-  Placement Areas



Coastal Texas Protection and Restoration Feasibility Study



DATUM: NAD 1983
PROJECTION: STATE PLANE
ZONE: TX-SC 4204

Base Imagery: ESRI
World Imagery (Firefly)
0 250 500 1,000
Feet

Date: 5 April 2020

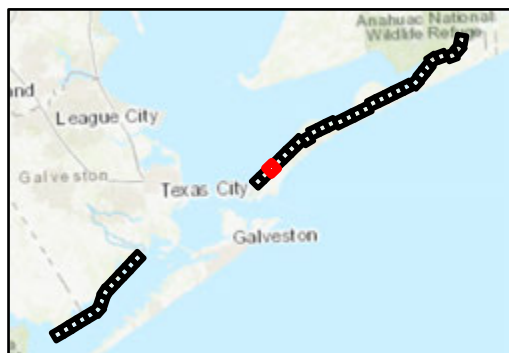
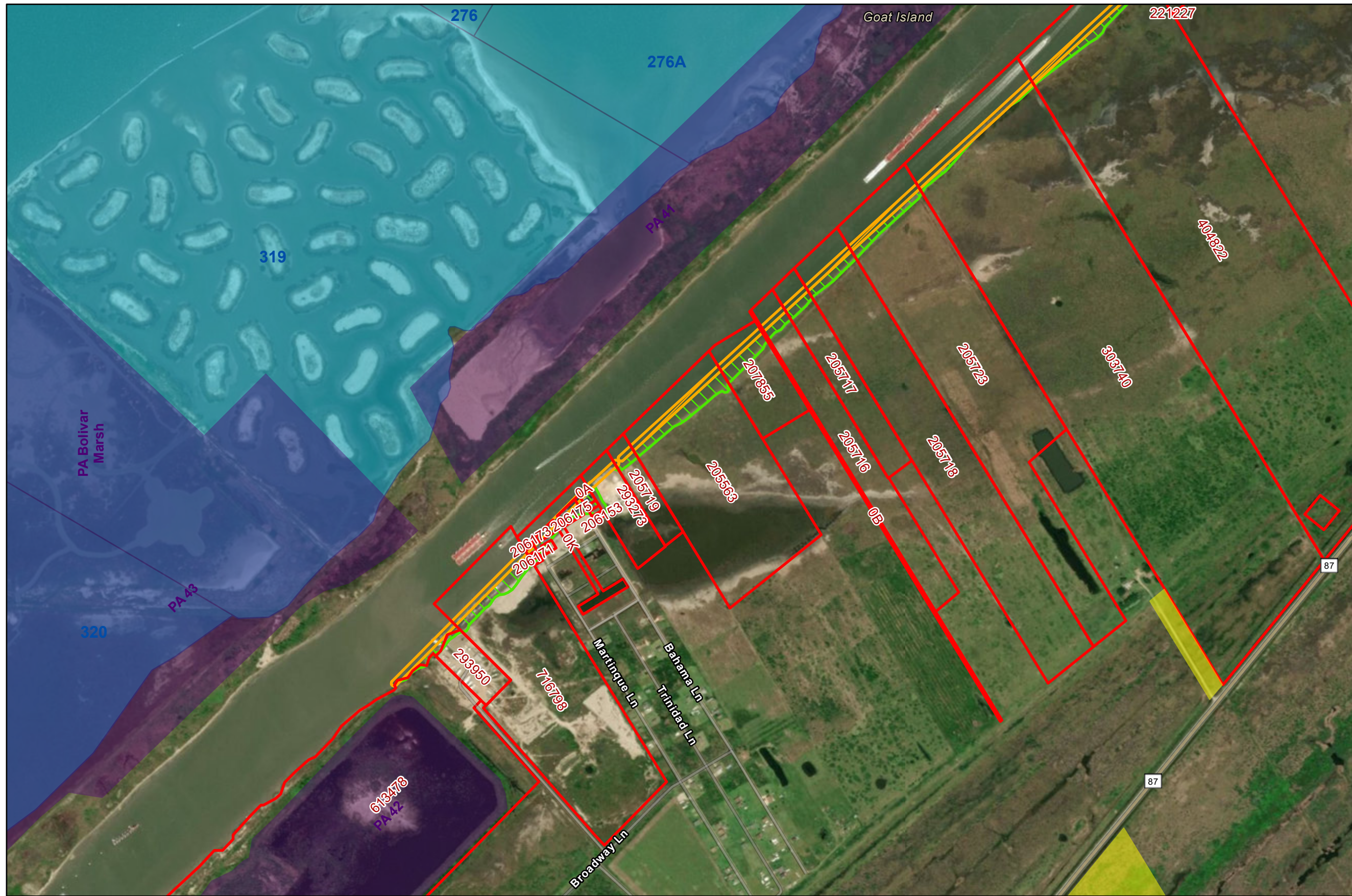
Page Number: 16

Ecosystem Restoration

Measure G28

Bolivar Peninsula and West Bay GIWW Shoreline Protection

-  Houston Audubon Society
-  Anahuac NWR
-  Galveston County Parcels
-  Brazoria County Parcels
-  Island Restoration
-  Oyster Reef Scaling
-  Revetment / Breakwater
-  Wetland / Marsh Restoration
-  State Submerged Lands
-  Placement Areas



Coastal Texas Protection and Restoration Feasibility Study


 DATUM: NAD 1983
 PROJECTION: STATE PLANE
 ZONE: TX-SC 4204

Base Imagery: ESRI World Imagery (Firefly)
 0 250 500 1,000 Feet

Date: 5 April 2020

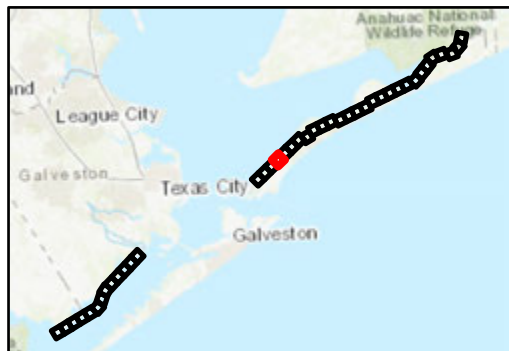
Page Number: 17

Ecosystem Restoration

Measure G28

Bolivar Peninsula and West Bay GIWW Shoreline Protection

-  Houston Audubon Society
-  Anahuac NWR
-  Galveston County Parcels
-  Brazoria County Parcels
-  Island Restoration
-  Oyster Reef Scaling
-  Revetment \ Breakwater
-  Wetland / Marsh Restoration
-  State Submerged Lands
-  Placement Areas



Coastal Texas Protection and Restoration Feasibility Study


 DATUM: NAD 1983
 PROJECTION: STATE PLANE
 ZONE: TX-SC 4204

Base Imagery: ESRI
 World Imagery (Firefly)
 0 250 500 1,000
 Feet

Date: 5 April 2020

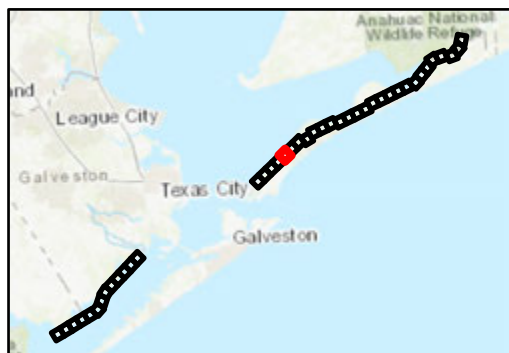
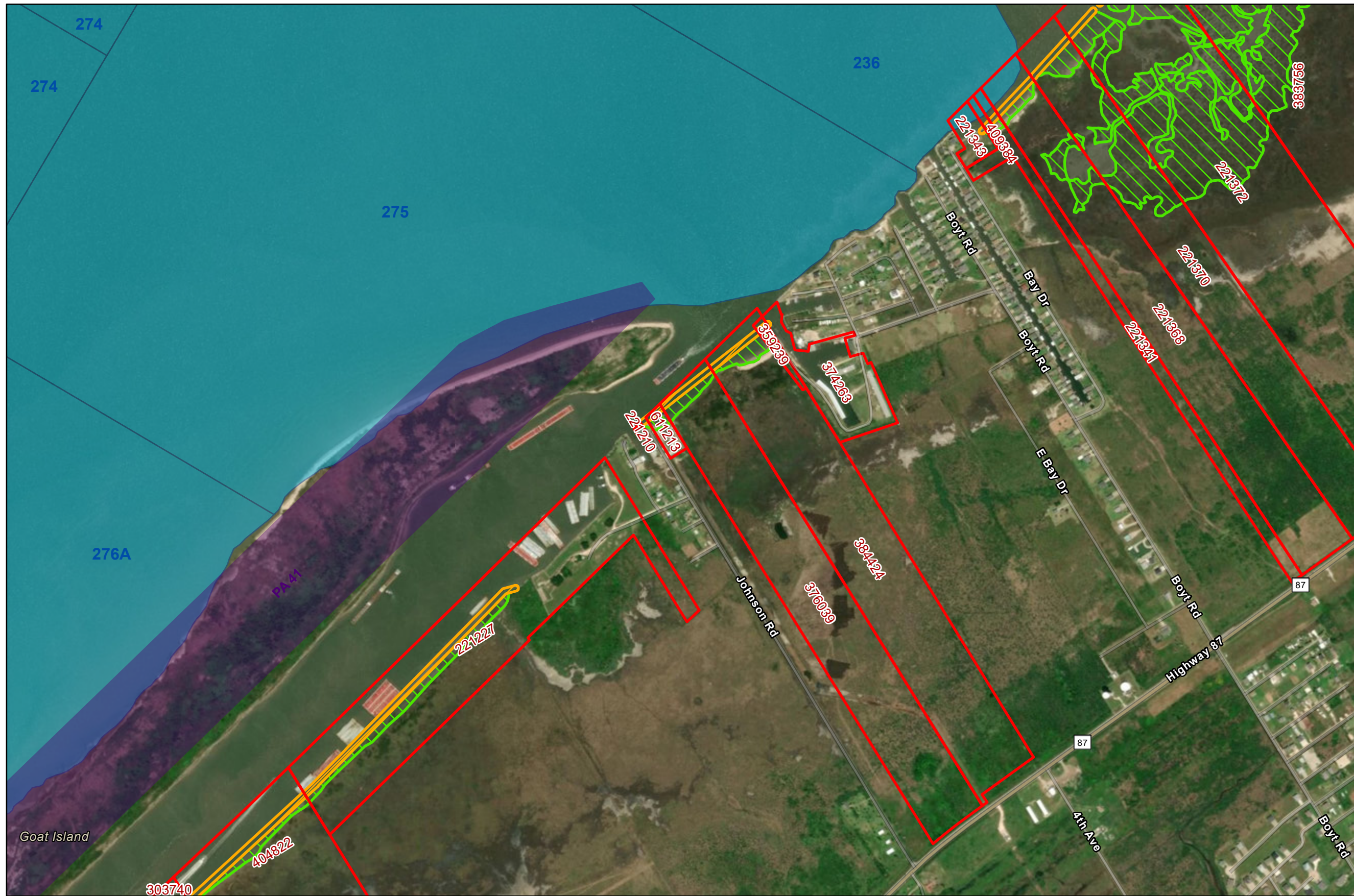
Page Number: 18

Ecosystem Restoration

Measure G28

Bolivar Peninsula and West Bay GIWW Shoreline Protection

-  Houston Audubon Society
-  Anahuac NWR
-  Galveston County Parcels
-  Brazoria County Parcels
-  Island Restoration
-  Oyster Reef Scaling
-  Revetment / Breakwater
-  Wetland / Marsh Restoration
-  State Submerged Lands
-  Placement Areas



Coastal Texas Protection and Restoration Feasibility Study


 DATUM: NAD 1983
 PROJECTION: STATE PLANE
 ZONE: TX-SC 4204

Base Imagery: ESRI
 World Imagery (Firefly)
 0 250 500 1,000
 Feet

Date: 5 April 2020

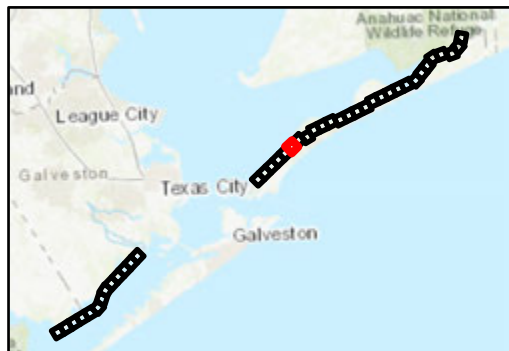
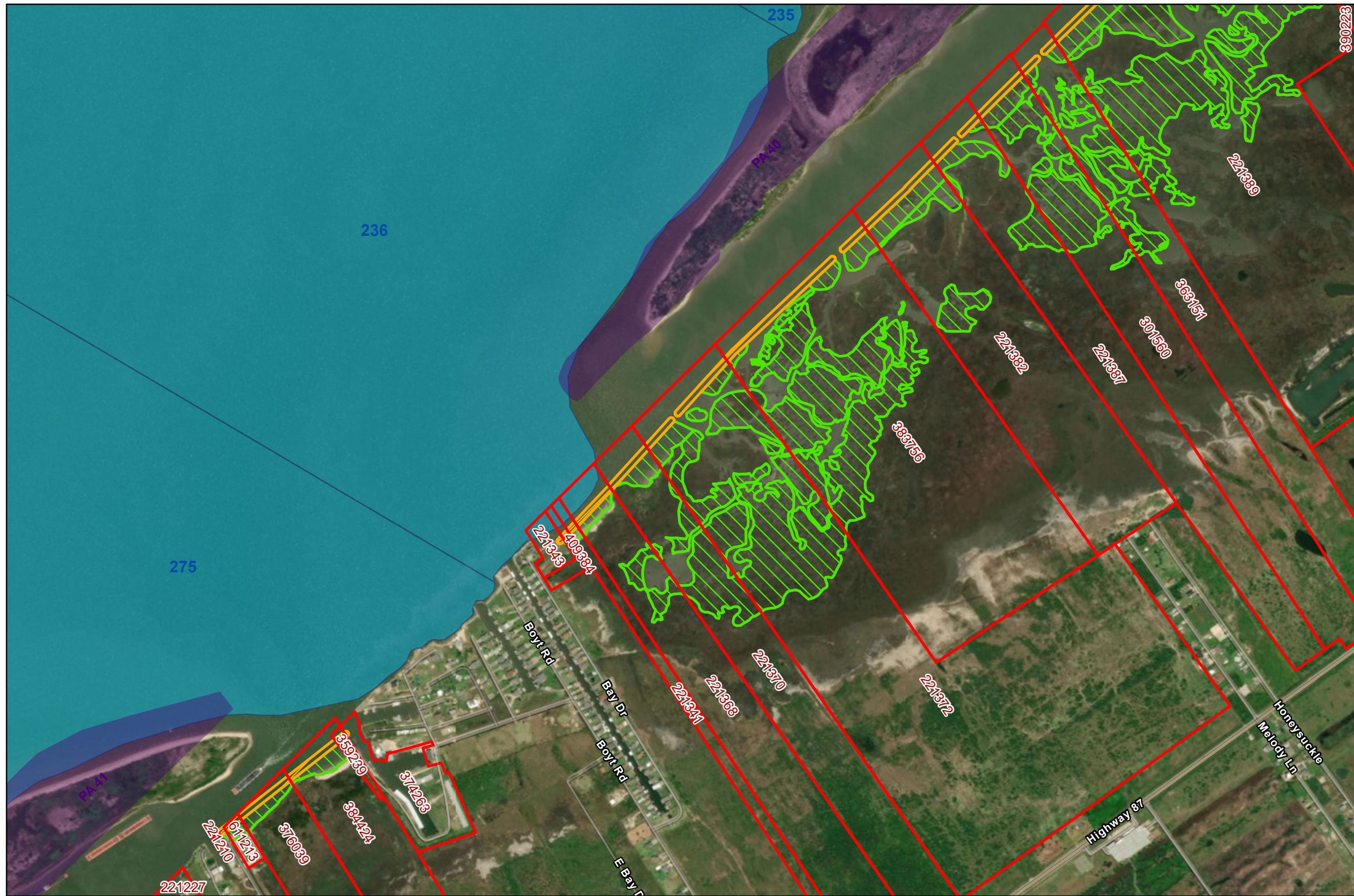
Page Number: 19

Ecosystem Restoration

Measure G28

Bolivar Peninsula and West Bay GIWW Shoreline Protection

-  Houston Audubon Society
-  Anahuac NWR
-  Galveston County Parcels
-  Brazoria County Parcels
-  Island Restoration
-  Oyster Reef Scaling
-  Revetment \ Breakwater
-  Wetland / Marsh Restoration
-  State Submerged Lands
-  Placement Areas



Coastal Texas Protection and Restoration Feasibility Study


 DATUM: NAD 1983
 PROJECTION: STATE PLANE
 ZONE: TX-SC 4204

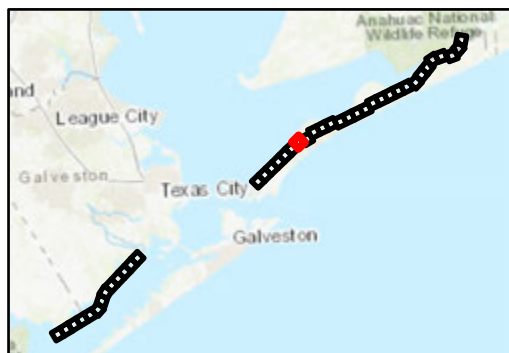
Base Imagery: ESRI World Imagery (Firefly)
 0 250 500 1,000 Feet
 Date: 5 April 2020
 Page Number: 20

Ecosystem Restoration

Measure G28

Bolivar Peninsula and West Bay GIWW Shoreline Protection

-  Houston Audubon Society
-  Anahuac NWR
-  Galveston County Parcels
-  Brazoria County Parcels
-  Island Restoration
-  Oyster Reef Scaling
-  Revetment \ Breakwater
-  Wetland / Marsh Restoration
-  State Submerged Lands
-  Placement Areas



Coastal Texas Protection and Restoration Feasibility Study


 DATUM: NAD 1983
 PROJECTION: STATE PLANE
 ZONE: TX-SC 4204

Base Imagery: ESRI World Imagery (Firefly)
 0 250 500 1,000 Feet

Date: 5 April 2020

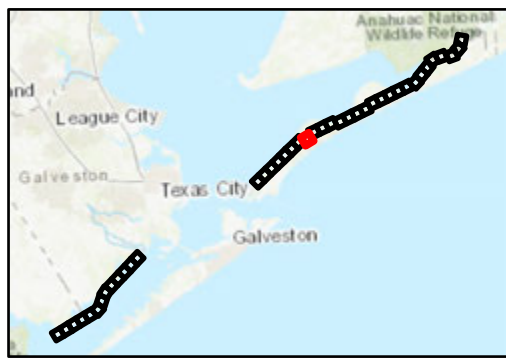
Page Number: 21

Ecosystem Restoration

Measure G28

Bolivar Peninsula and West Bay GIWW Shoreline Protection

-  Houston Audubon Society
-  Anahuac NWR
-  Galveston County Parcels
-  Brazoria County Parcels
-  Island Restoration
-  Oyster Reef Scaling
-  Revetment / Breakwater
-  Wetland / Marsh Restoration
-  State Submerged Lands
-  Placement Areas



Coastal Texas Protection and Restoration Feasibility Study

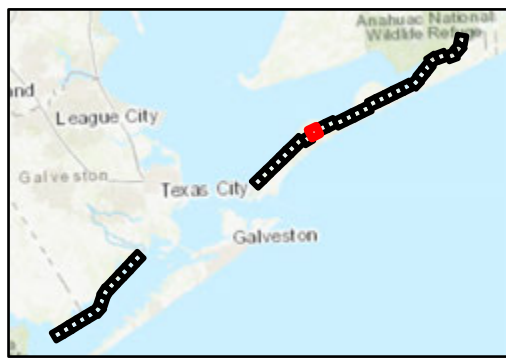

 DATUM: NAD 1983
 PROJECTION: STATE PLANE
 ZONE: TX-SC 4204

Base Imagery: ESRI World Imagery (Firefly)
 0 250 500 1,000 Feet
 Date: 5 April 2020
 Page Number: 22

Ecosystem Restoration Measure G28

Bolivar Peninsula and West Bay GIWW Shoreline Protection

-  Houston Audubon Society
-  Anahuac NWR
-  Galveston County Parcels
-  Brazoria County Parcels
-  Island Restoration
-  Oyster Reef Scaling
-  Revetment \ Breakwater
-  Wetland / Marsh Restoration
-  State Submerged Lands
-  Placement Areas



Coastal Texas Protection and Restoration Feasibility Study

DATUM: NAD 1983
PROJECTION: STATE PLANE
ZONE: TX-SC 4204

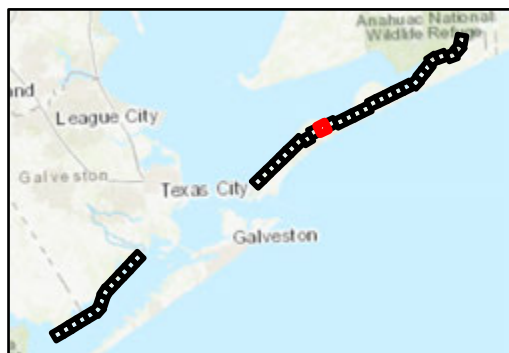
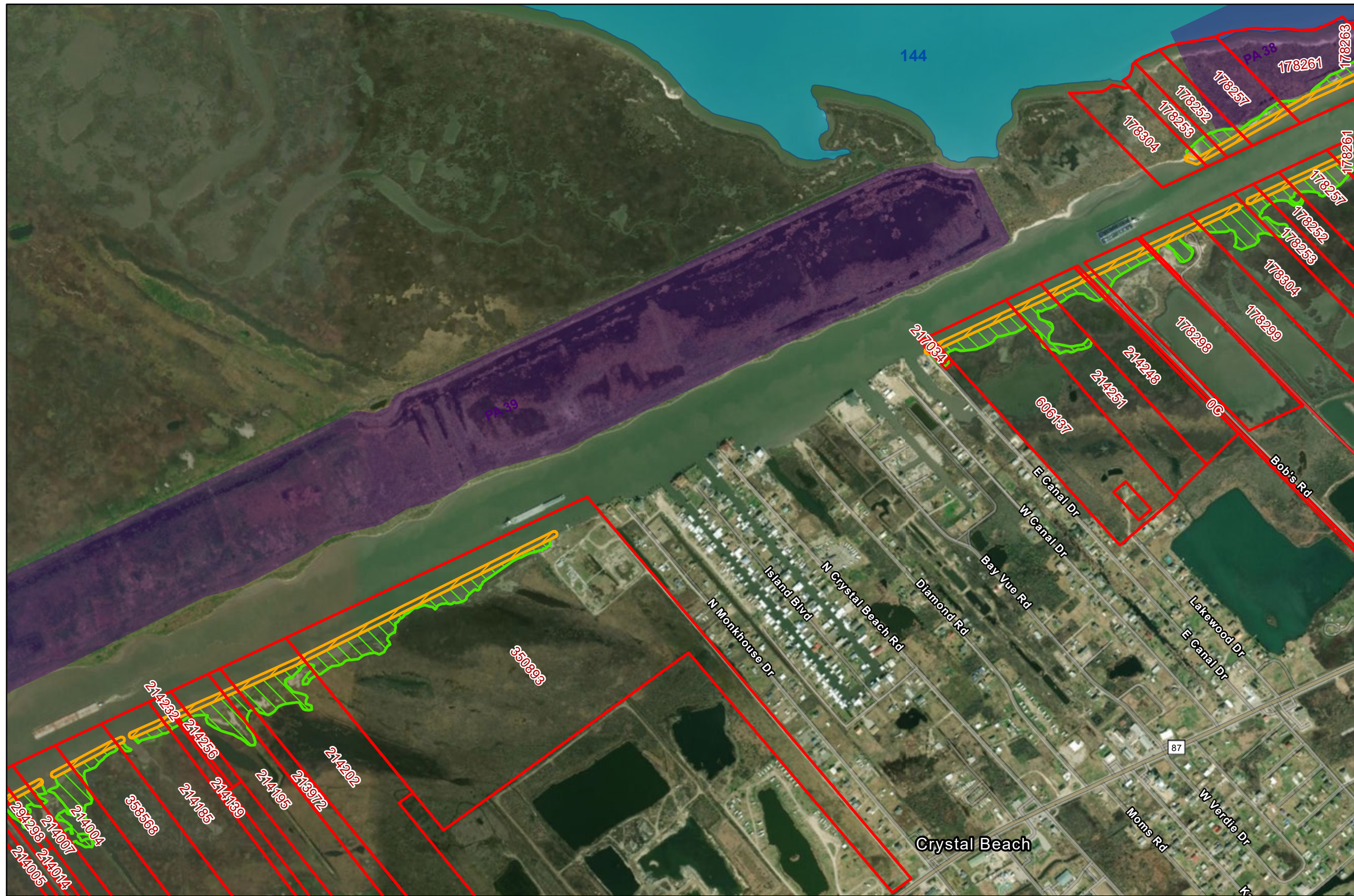
Base Imagery: ESRI World Imagery (Firefly)
0 250 500 1,000 Feet
Date: 5 April 2020
Page Number: 23

Ecosystem Restoration

Measure G28

Bolivar Peninsula and West Bay GIWW Shoreline Protection

-  Houston Audubon Society
-  Anahuac NWR
-  Galveston County Parcels
-  Brazoria County Parcels
-  Island Restoration
-  Oyster Reef Scaling
-  Revetment / Breakwater
-  Wetland / Marsh Restoration
-  State Submerged Lands
-  Placement Areas



Coastal Texas Protection and Restoration Feasibility Study


 DATUM: NAD 1983
 PROJECTION: STATE PLANE
 ZONE: TX-SC 4204

Base Imagery: ESRI
 World Imagery (Firefly)
 0 250 500 1,000 Feet

Date: 5 April 2020

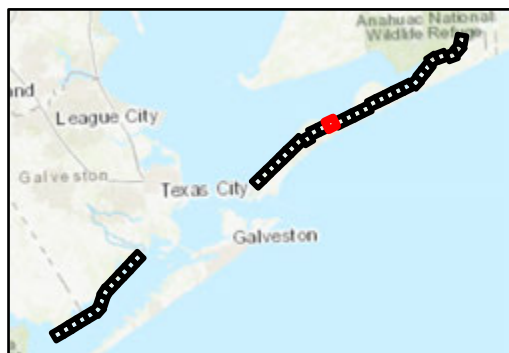
Page Number: 24

Ecosystem Restoration

Measure G28

Bolivar Peninsula and West Bay GIWW Shoreline Protection

-  Houston Audubon Society
-  Anahuac NWR
-  Galveston County Parcels
-  Brazoria County Parcels
-  Island Restoration
-  Oyster Reef Scaling
-  Revetment \ Breakwater
-  Wetland / Marsh Restoration
-  State Submerged Lands
-  Placement Areas



Coastal Texas Protection and Restoration Feasibility Study



DATUM: NAD 1983
PROJECTION: STATE PLANE
ZONE: TX-SC 4204

Base Imagery: ESRI World Imagery (Firefly)
0 250 500 1,000 Feet

Date: 5 April 2020

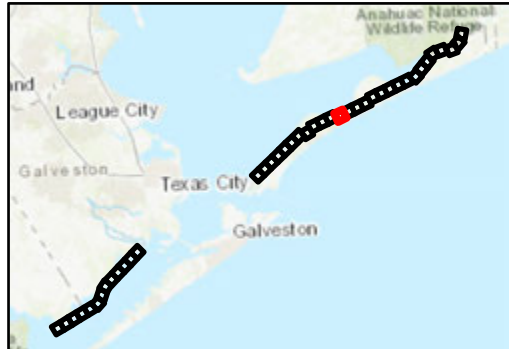
Page Number: 25

Ecosystem Restoration

Measure G28

Bolivar Peninsula and West Bay GIWW Shoreline Protection

- Houston Audubon Society
- Anahuac NWR
- Galveston County Parcels
- Brazoria County Parcels
- Island Restoration
- Oyster Reef Scaling
- Revetment \ Breakwater
- Wetland / Marsh Restoration
- State Submerged Lands
- Placement Areas



Coastal Texas Protection and Restoration Feasibility Study

DATUM: NAD 1983
PROJECTION: STATE PLANE
ZONE: TX-SC 4204

Base Imagery: ESRI World Imagery (Firefly)
0 250 500 1,000 Feet

Date: 5 April 2020

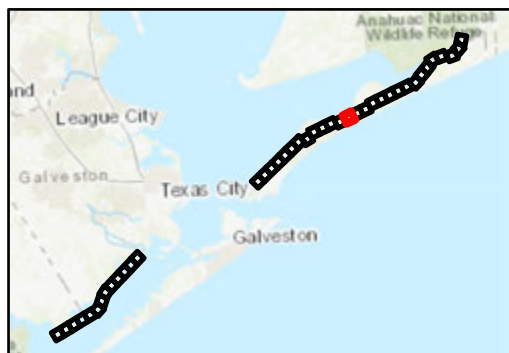
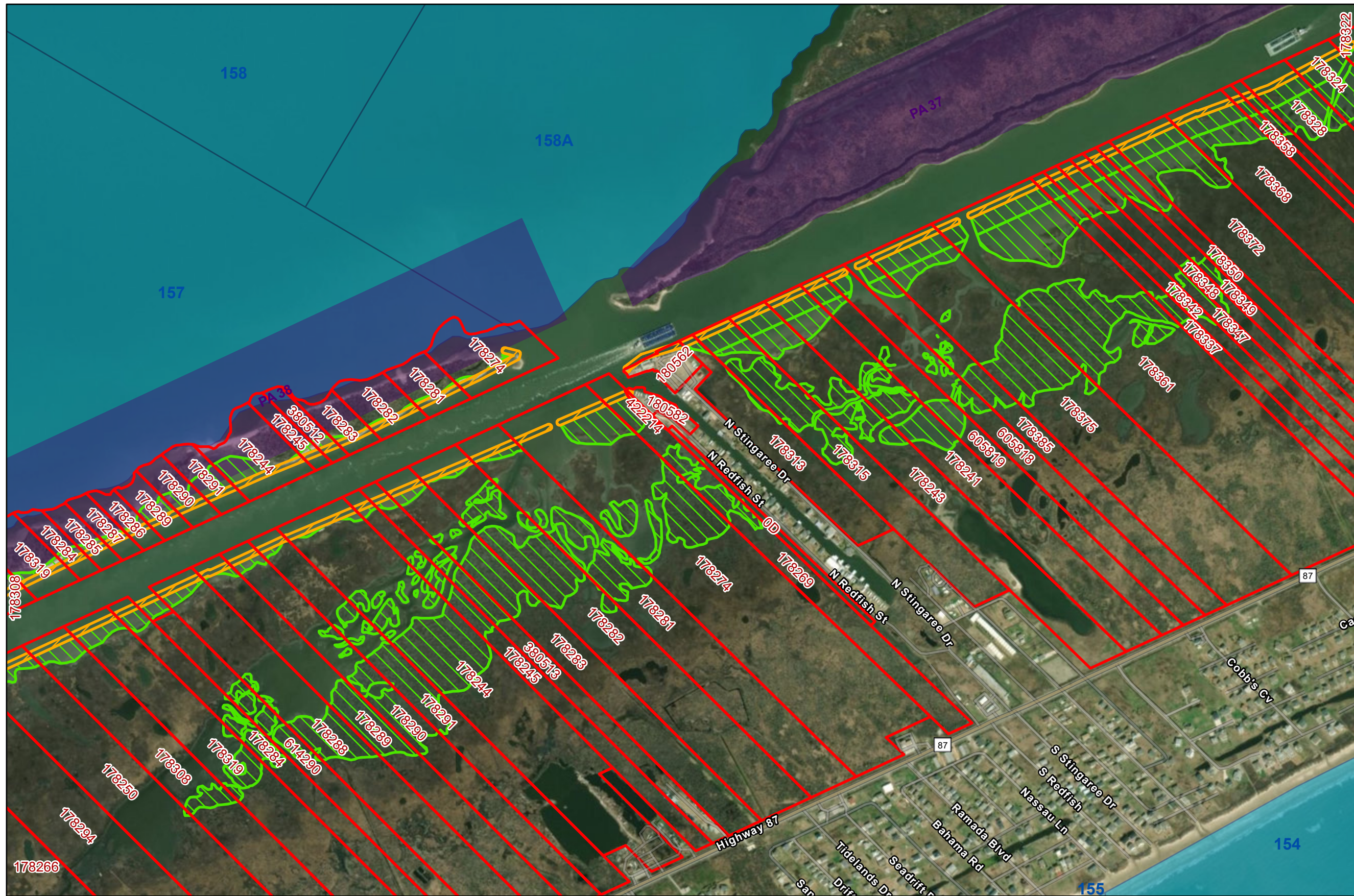
Page Number: 26

Ecosystem Restoration

Measure G28

Bolivar Peninsula and West Bay GIWW Shoreline Protection

-  Houston Audubon Society
-  Anahuac NWR
-  Galveston County Parcels
-  Brazoria County Parcels
-  Island Restoration
-  Oyster Reef Scaling
-  Revetment / Breakwater
-  Wetland / Marsh Restoration
-  State Submerged Lands
-  Placement Areas



Coastal Texas Protection and Restoration Feasibility Study


 DATUM: NAD 1983
 PROJECTION: STATE PLANE
 ZONE: TX-SC 4204

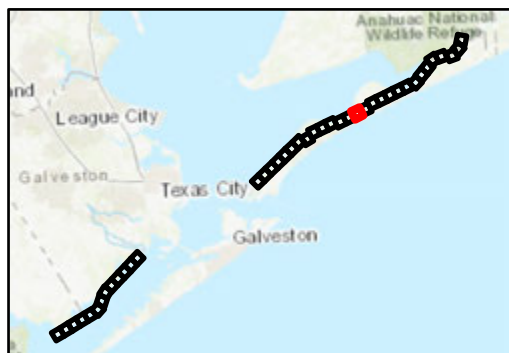
Base Imagery: ESRI World Imagery (Firefly)
 0 250 500 1,000 Feet
 Date: 5 April 2020
 Page Number: 27

Ecosystem Restoration

Measure G28

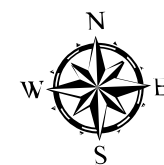
Bolivar Peninsula and West Bay GIWW Shoreline Protection

-  Houston Audubon Society
-  Anahuac NWR
-  Galveston County Parcels
-  Brazoria County Parcels
-  Island Restoration
-  Oyster Reef Scaling
-  Revetment / Breakwater
-  Wetland / Marsh Restoration
-  State Submerged Lands
-  Placement Areas



Coastal Texas Protection and Restoration Feasibility Study

DATUM: NAD 1983
PROJECTION: STATE PLANE
ZONE: TX-SC 4204



Base Imagery: ESRI World Imagery (Firefly)
0 250 500 1,000 Feet

Date: 5 April 2020

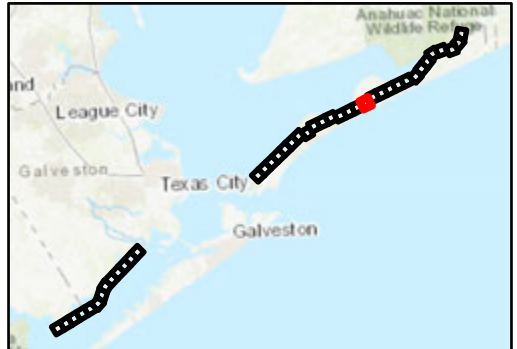
Page Number: 28

Ecosystem Restoration

Measure G28

Bolivar Peninsula and West Bay GIWW Shoreline Protection

-  Houston Audubon Society
-  Anahuac NWR
-  Galveston County Parcels
-  Brazoria County Parcels
-  Island Restoration
-  Oyster Reef Scaling
-  Revetment \ Breakwater
-  Wetland / Marsh Restoration
-  State Submerged Lands
-  Placement Areas



Coastal Texas Protection and Restoration Feasibility Study


 DATUM: NAD 1983
 PROJECTION: STATE PLANE
 ZONE: TX-SC 4204

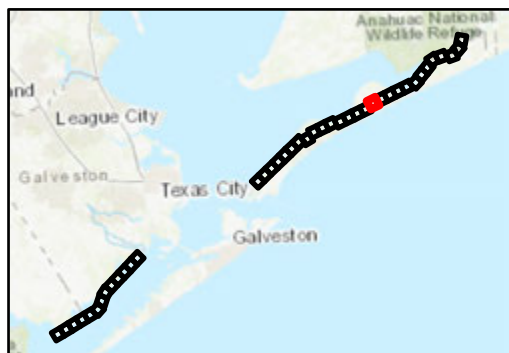
Base Imagery: ESRI World Imagery (Firefly)
 0 250 500 1,000 Feet
 Date: 5 April 2020
 Page Number: 29

Ecosystem Restoration

Measure G28

Bolivar Peninsula
and West Bay GIWW
Shoreline Protection

-  Houston Audubon Society
-  Anahuac NWR
-  Galveston County Parcels
-  Brazoria County Parcels
-  Island Restoration
-  Oyster Reef Scaling
-  Revetment \ Breakwater
-  Wetland / Marsh Restoration
-  State Submerged Lands
-  Placement Areas



Coastal Texas Protection and Restoration Feasibility Study



Base Imagery: ESRI World Imagery (Firefly)
0 250 500 1,000 Feet

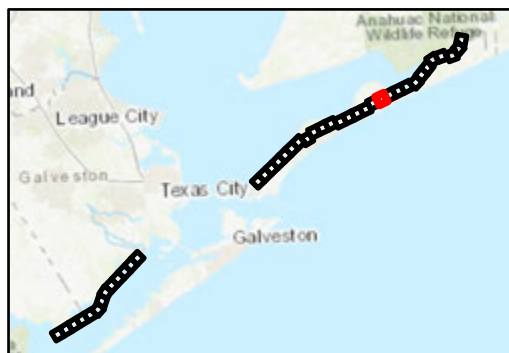
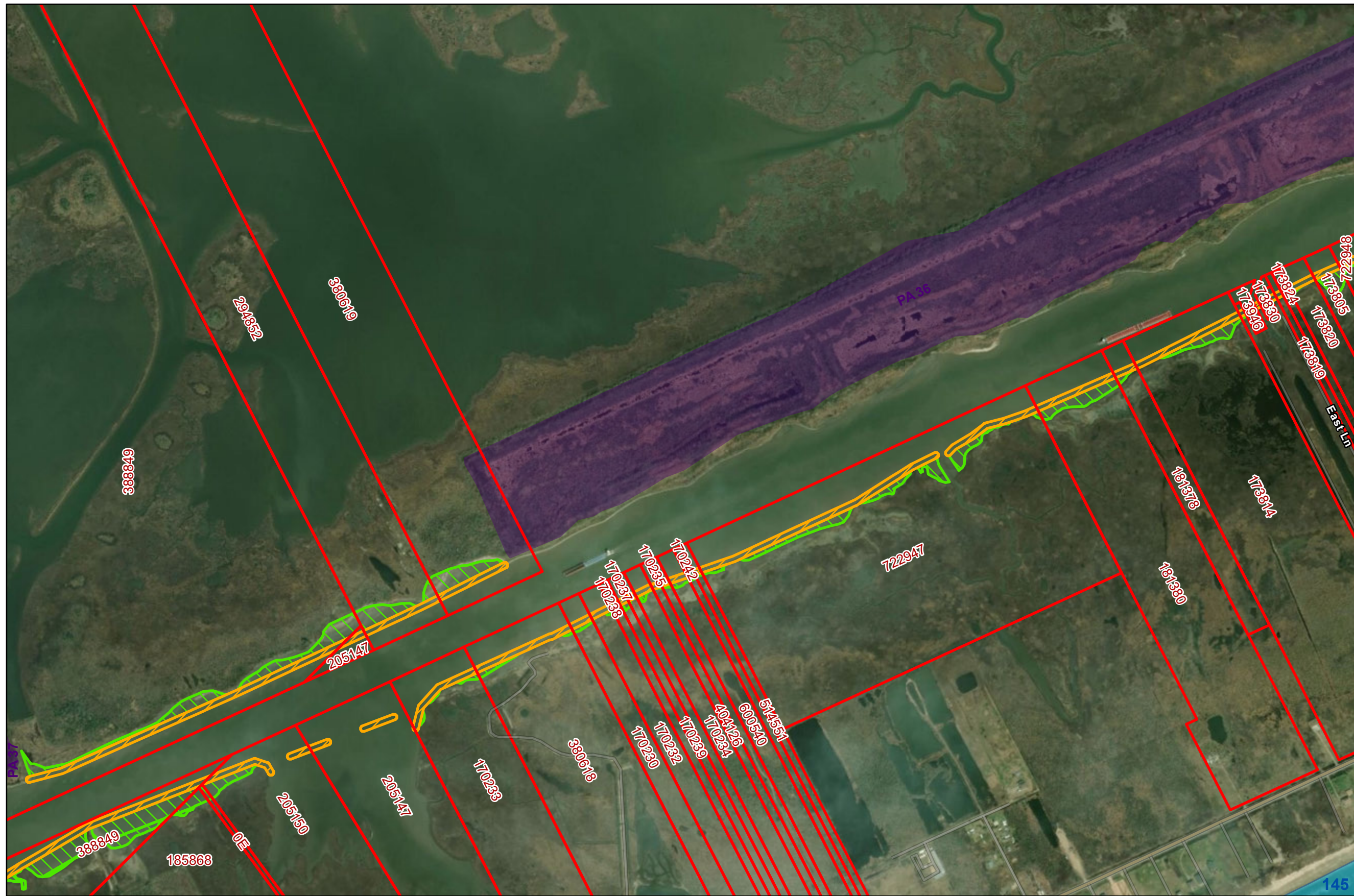
Date: 5 April 2020
Page Number: 30

Ecosystem Restoration

Measure G28

Bolivar Peninsula and West Bay GIWW Shoreline Protection

-  Houston Audubon Society
-  Anahuac NWR
-  Galveston County Parcels
-  Brazoria County Parcels
-  Island Restoration
-  Oyster Reef Scaling
-  Revetment \ Breakwater
-  Wetland / Marsh Restoration
-  State Submerged Lands
-  Placement Areas



Coastal Texas Protection and Restoration Feasibility Study


 DATUM: NAD 1983
 PROJECTION: STATE PLANE
 ZONE: TX-SC 4204

Base Imagery: ESRI World Imagery (Firefly)
 0 250 500 1,000 Feet

Date: 5 April 2020

Page Number: 31

Ecosystem Restoration

Measure G28

Bolivar Peninsula and West Bay GIWW Shoreline Protection

Houston Audubon Society

Anahuac NWR

Galveston County Parcels

Brazoria County Parcels

Island Restoration

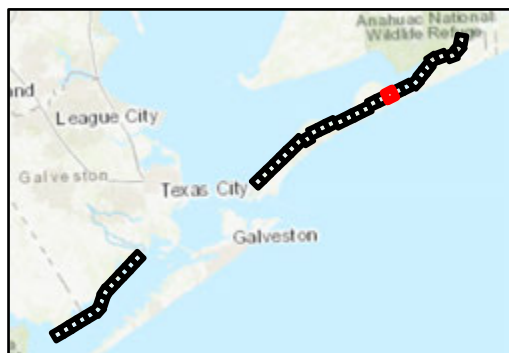
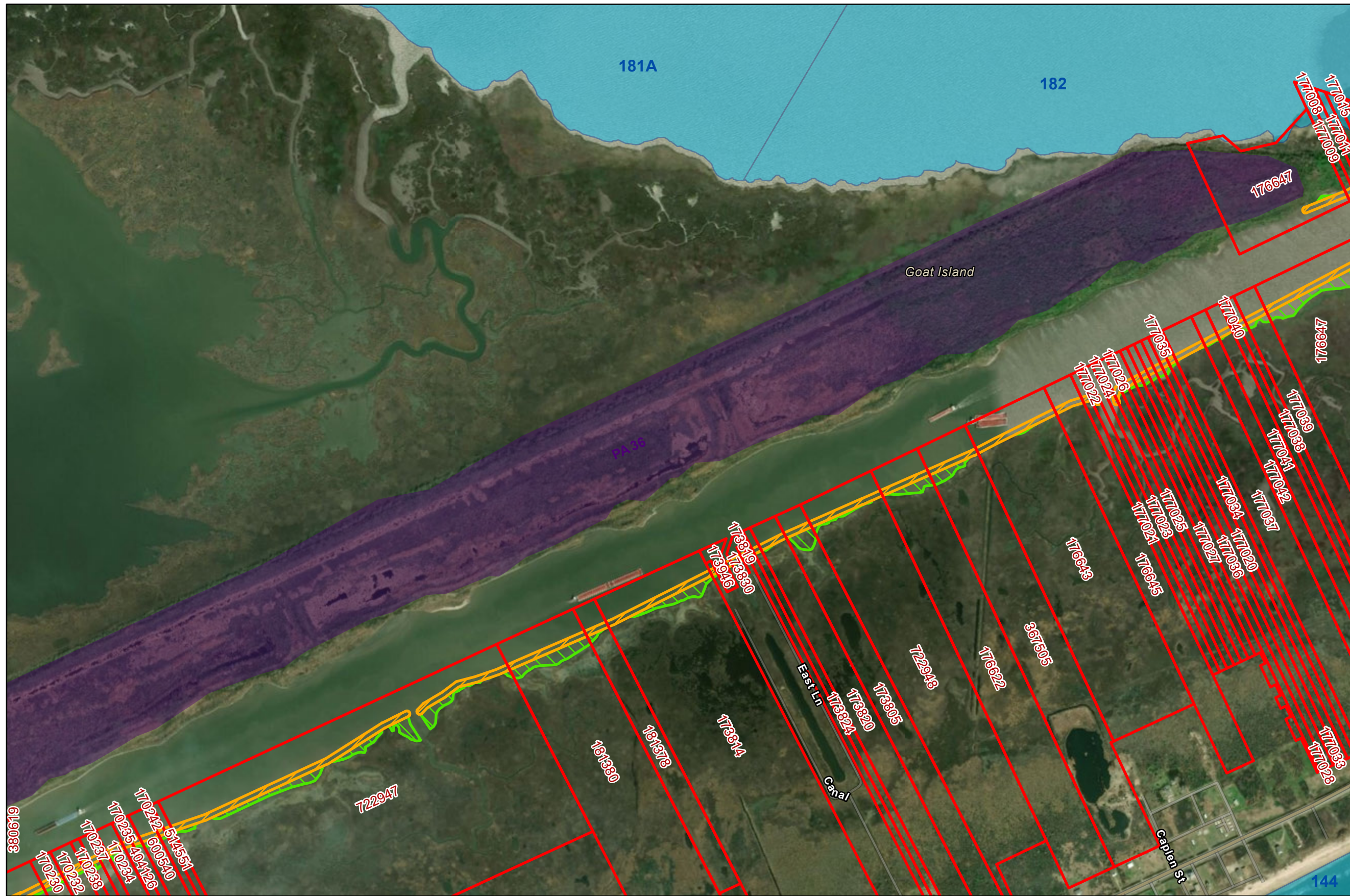
Oyster Reef Scaling

Revetment / Breakwater

Wetland / Marsh Restoration

State Submerged Lands

Placement Areas



Coastal Texas Protection and Restoration Feasibility Study



DATUM: NAD 1983
PROJECTION: STATE PLANE
ZONE: TX-SC 4204

Base Imagery: ESRI
World Imagery (Firefly)
0 250 500 1,000
Feet

Date: 5 April 2020

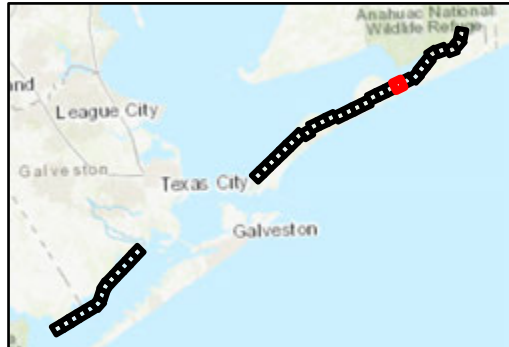
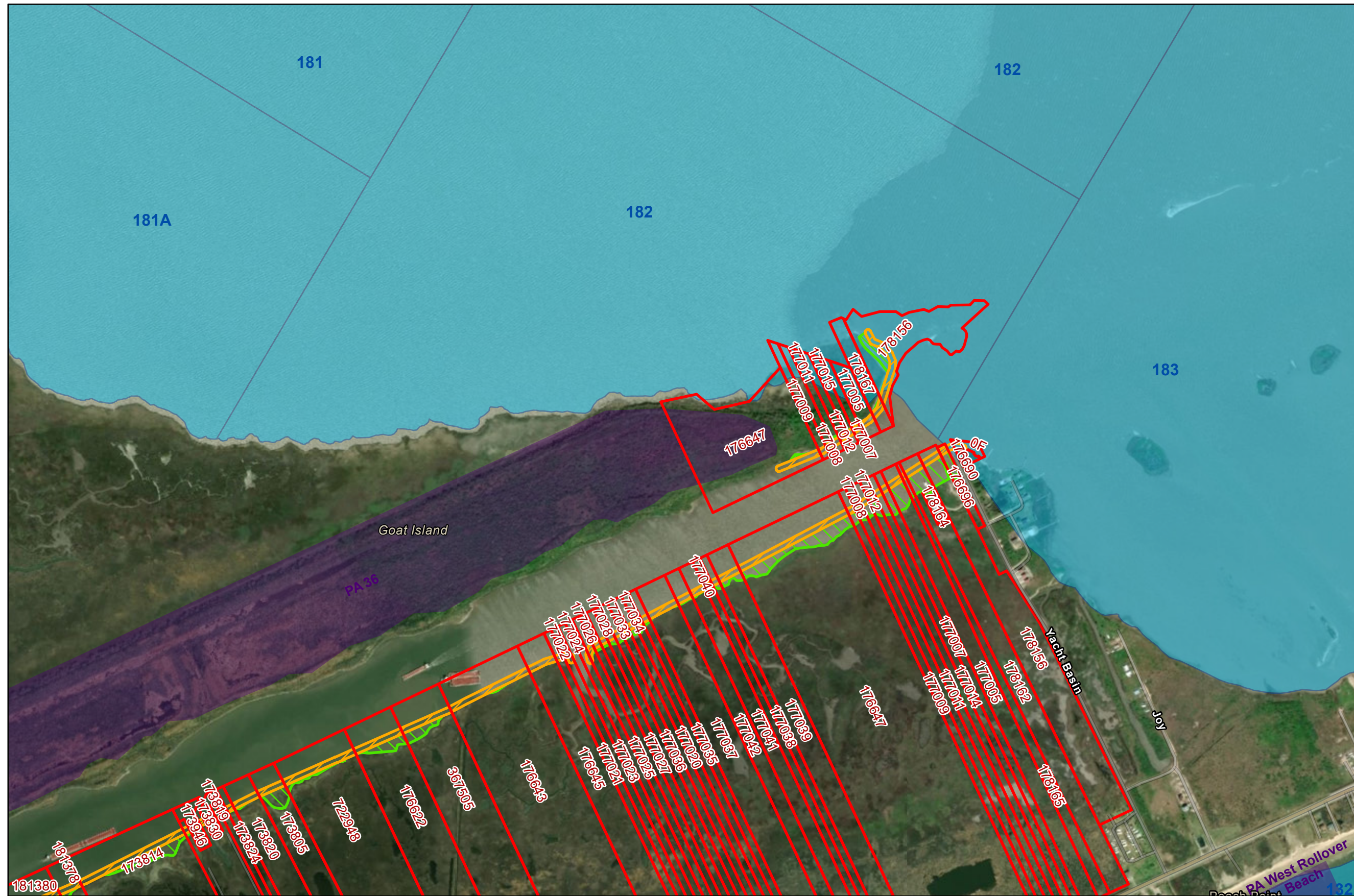
Page Number: 32

Ecosystem Restoration


Measure G28

Bolivar Peninsula and West Bay GIWW Shoreline Protection

- Houston Audubon Society
- Anahuac NWR
- Galveston County Parcels
- Brazoria County Parcels
- Island Restoration
- Oyster Reef Scaling
- Revetment / Breakwater
- Wetland / Marsh Restoration
- State Submerged Lands
- Placement Areas



Coastal Texas Protection and Restoration Feasibility Study



DATUM: NAD 1983
 PROJECTION: STATE PLANE
 ZONE: TX-SC 4204

Base Imagery: ESRI
 World Imagery (Firefly)
 0 250 500 1,000 Feet

Date: 5 April 2020

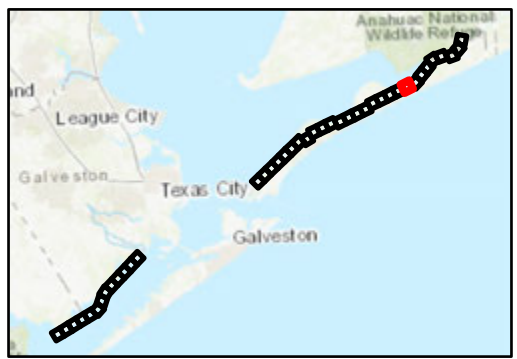
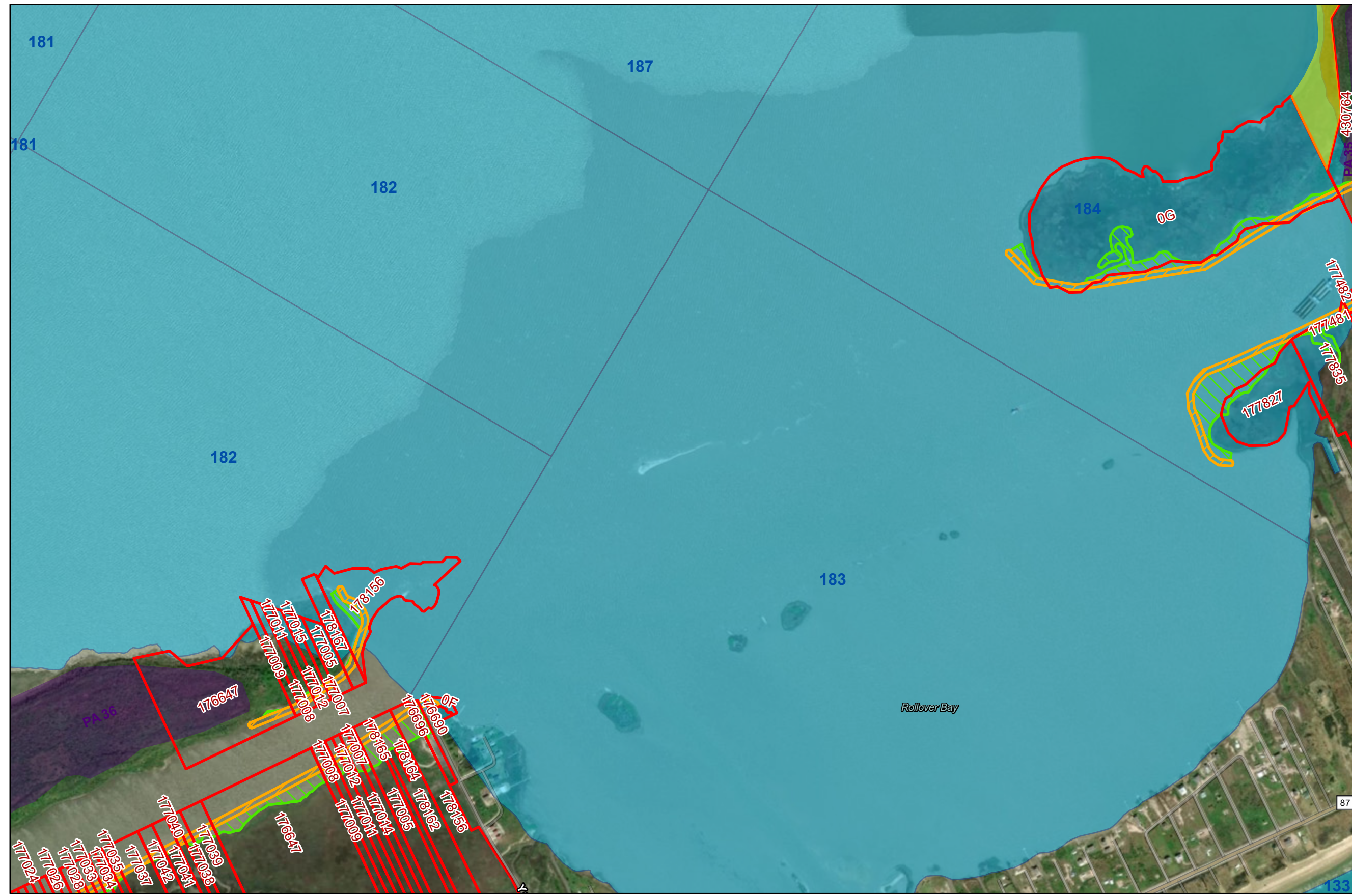
Page Number: 33

Ecosystem Restoration

Measure G28

Bolivar Peninsula and West Bay GIWW Shoreline Protection

- Houston Audubon Society
- Anahuac NWR
- Galveston County Parcels
- Brazoria County Parcels
- Island Restoration
- Oyster Reef Scaling
- Revetment \ Breakwater
- Wetland / Marsh Restoration
- State Submerged Lands
- Placement Areas




US Army Corps of Engineers®
Galveston District




TEXAS GENERAL LAND OFFICE
ESTABLISHED 1838

Coastal Texas Protection and Restoration Feasibility Study



DATUM: NAD 1983
PROJECTION: STATE PLANE
ZONE: TX-SC 4204

Base Imagery: ESRI
World Imagery (Firefly)



0 250 500 1,000 Feet

Date: 5 April 2020

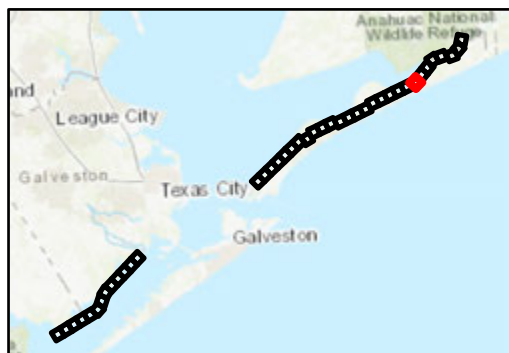
Page Number: 34

Ecosystem Restoration

Measure G28

Bolivar Peninsula and West Bay GIWW Shoreline Protection

-  Houston Audubon Society
-  Anahuac NWR
-  Galveston County Parcels
-  Brazoria County Parcels
-  Island Restoration
-  Oyster Reef Scaling
-  Revetment \ Breakwater
-  Wetland / Marsh Restoration
-  State Submerged Lands
-  Placement Areas



Coastal Texas Protection and Restoration Feasibility Study


DATUM: NAD 1983
PROJECTION: STATE PLANE
ZONE: TX-SC 4204

Base Imagery: ESRI
World Imagery (Firefly)
0 250 500 1,000
Feet

Date: 5 April 2020

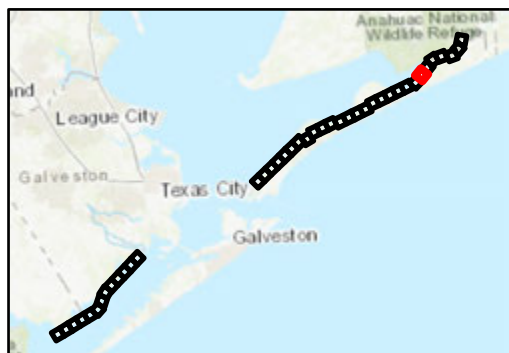
Page Number: 35

Ecosystem Restoration

Measure G28

Bolivar Peninsula and West Bay GIWW Shoreline Protection

-  Houston Audubon Society
-  Anahuac NWR
-  Galveston County Parcels
-  Brazoria County Parcels
-  Island Restoration
-  Oyster Reef Scaling
-  Revetment \ Breakwater
-  Wetland / Marsh Restoration
-  State Submerged Lands
-  Placement Areas



Coastal Texas Protection and Restoration Feasibility Study


 DATUM: NAD 1983
 PROJECTION: STATE PLANE
 ZONE: TX-SC 4204

Base Imagery: ESRI World Imagery (Firefly)
 0 250 500 1,000 Feet

Date: 5 April 2020

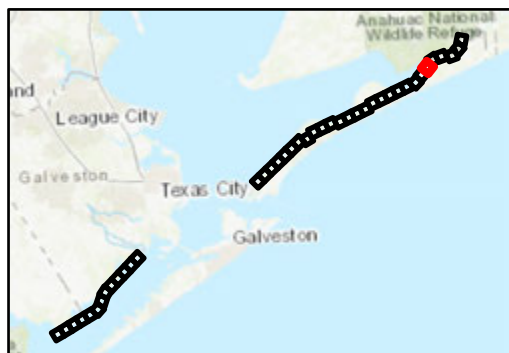
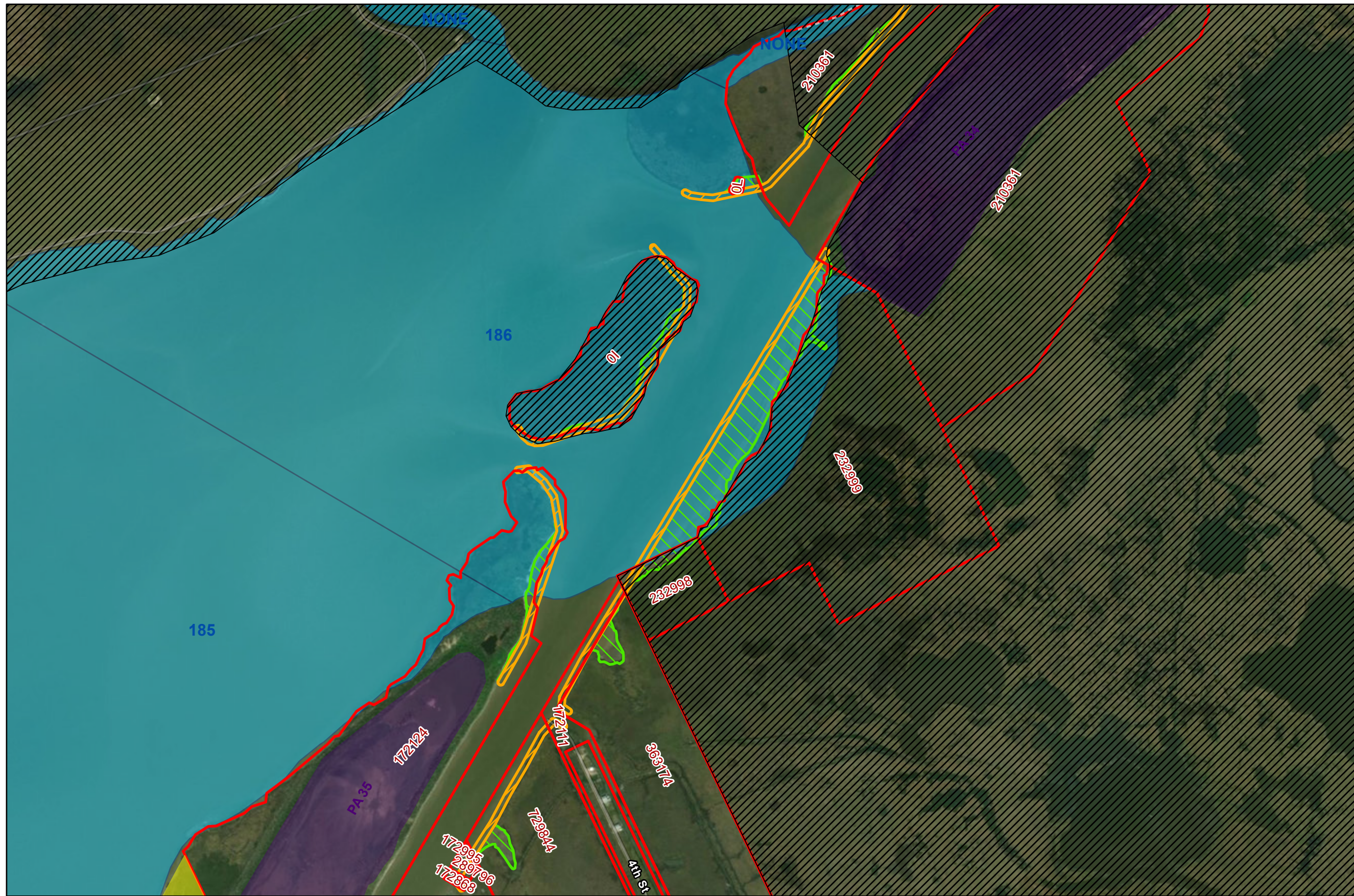
Page Number: 36

Ecosystem Restoration

Measure G28

Bolivar Peninsula and West Bay GIWW Shoreline Protection

-  Houston Audubon Society
-  Anahuac NWR
-  Galveston County Parcels
-  Brazoria County Parcels
-  Island Restoration
-  Oyster Reef Scaling
-  Revetment \ Breakwater
-  Wetland / Marsh Restoration
-  State Submerged Lands
-  Placement Areas



Coastal Texas Protection and Restoration Feasibility Study


 DATUM: NAD 1983
 PROJECTION: STATE PLANE
 ZONE: TX-SC 4204

Base Imagery: ESRI World Imagery (Firefly)
 0 250 500 1,000 Feet

Date: 5 April 2020

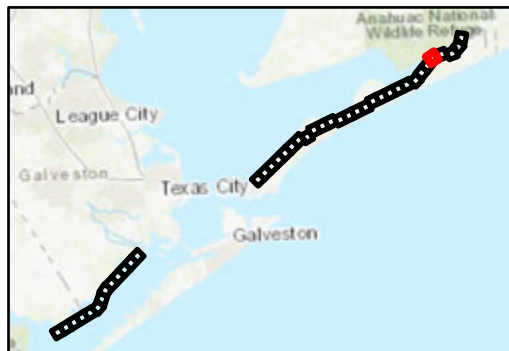
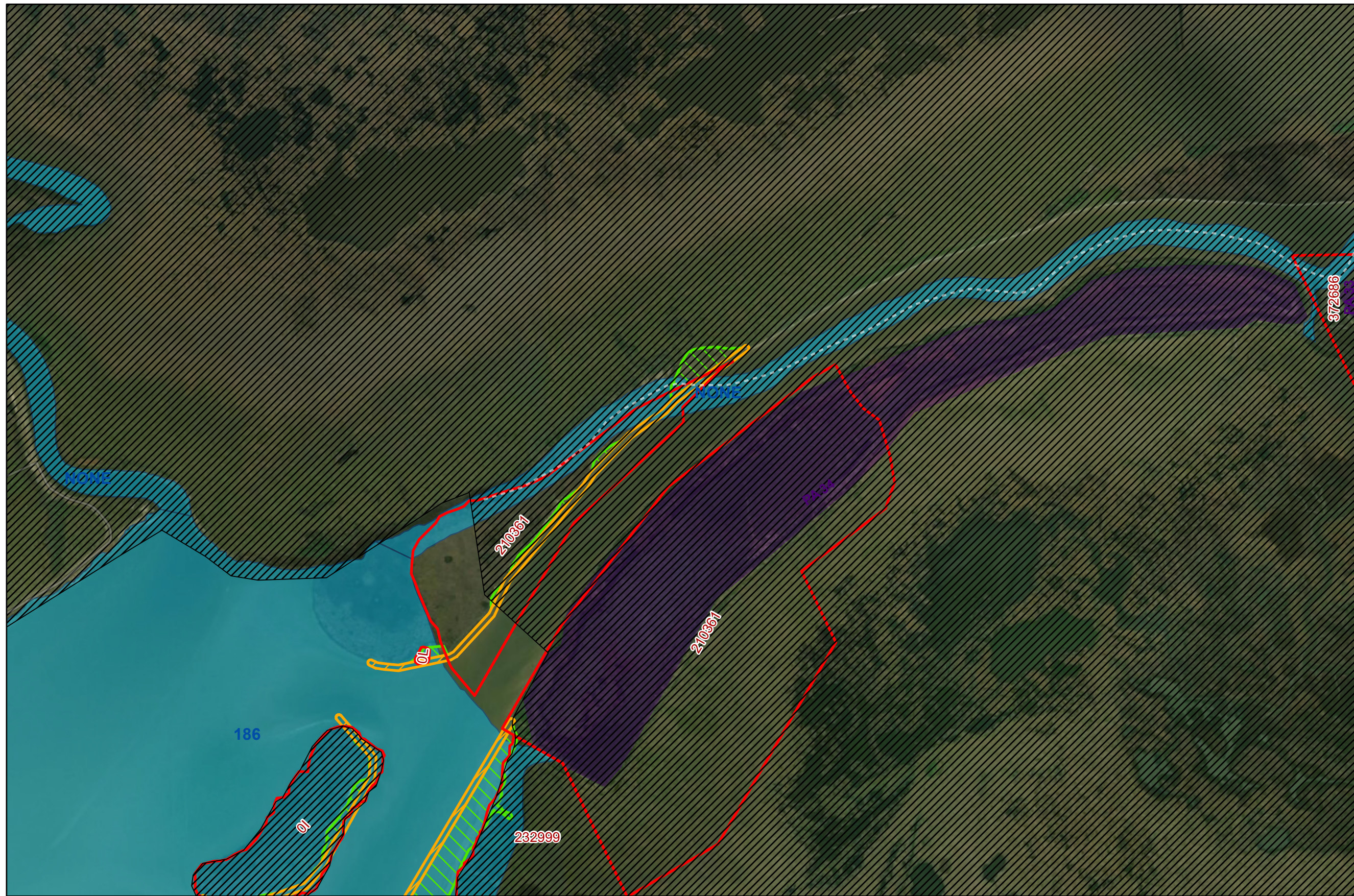
Page Number: 37

Ecosystem Restoration

Measure G28

Bolivar Peninsula and West Bay GIWW Shoreline Protection

-  Houston Audubon Society
-  Anahuac NWR
-  Galveston County Parcels
-  Brazoria County Parcels
-  Island Restoration
-  Oyster Reef Scaling
-  Revetment \ Breakwater
-  Wetland / Marsh Restoration
-  State Submerged Lands
-  Placement Areas



Coastal Texas Protection and Restoration Feasibility Study


DATUM: NAD 1983
PROJECTION: STATE PLANE
ZONE: TX-SC 4204

Base Imagery: ESRI World Imagery (Firefly)
0 250 500 1,000 Feet

Date: 5 April 2020

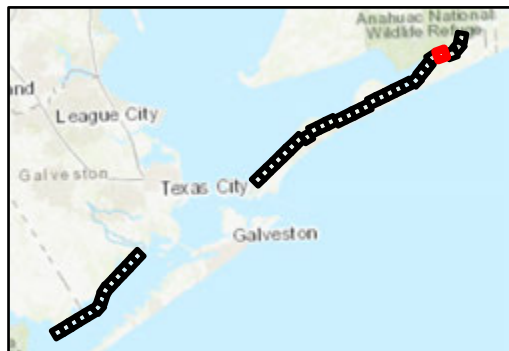
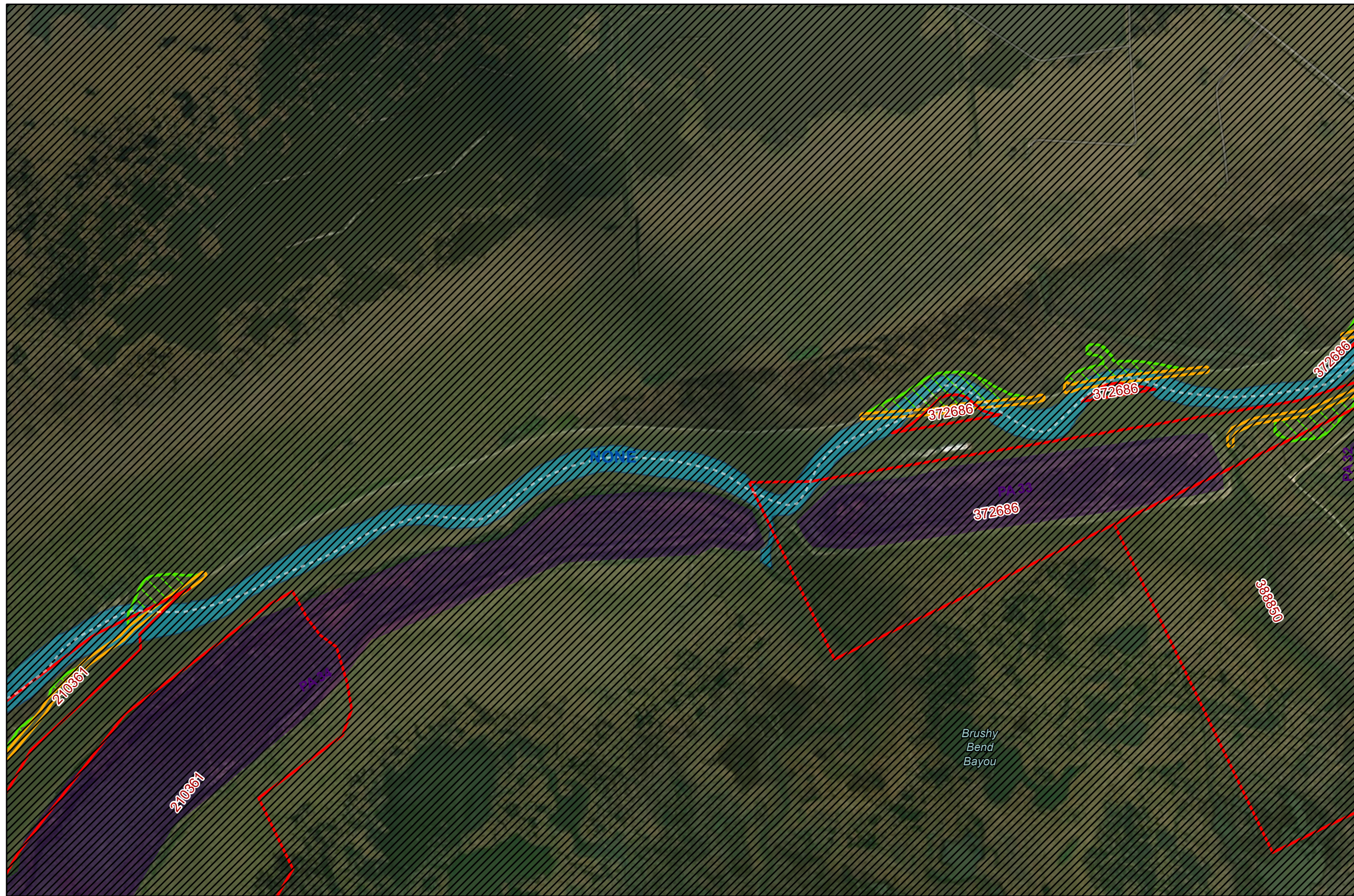
Page Number: 38

Ecosystem Restoration

Measure G28

Bolivar Peninsula and West Bay GIWW Shoreline Protection

-  Houston Audubon Society
-  Anahuac NWR
-  Galveston County Parcels
-  Brazoria County Parcels
-  Island Restoration
-  Oyster Reef Scaling
-  Revetment \ Breakwater
-  Wetland / Marsh Restoration
-  State Submerged Lands
-  Placement Areas



Coastal Texas Protection and Restoration Feasibility Study


 DATUM: NAD 1983
 PROJECTION: STATE PLANE
 ZONE: TX-SC 4204

Base Imagery: ESRI World Imagery (Firefly)
 0 250 500 1,000 Feet

Date: 5 April 2020

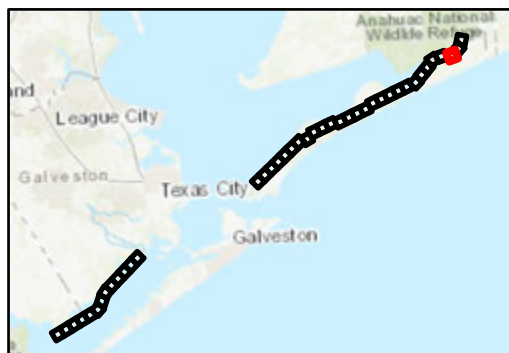
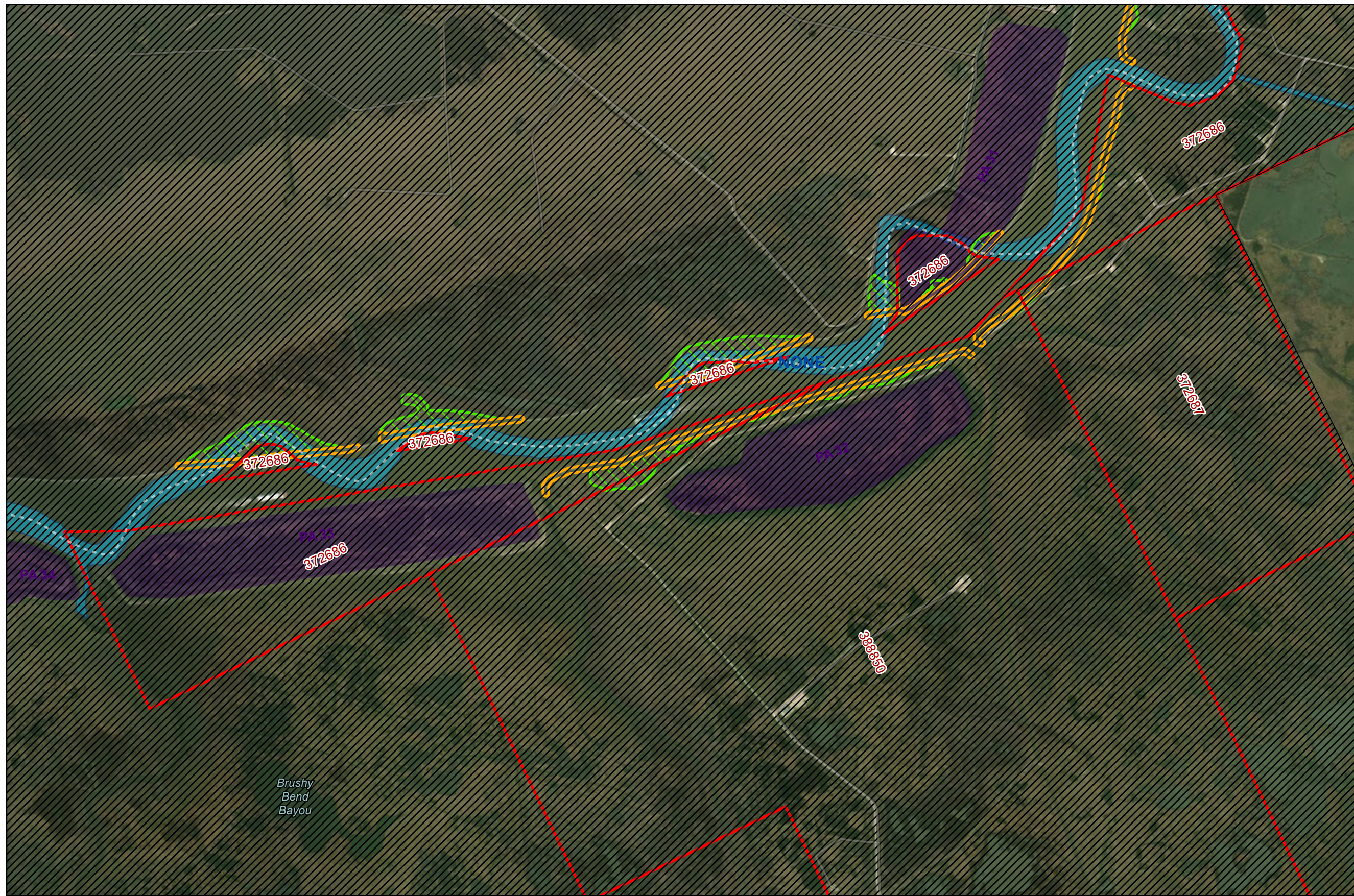
Page Number: 39

Ecosystem Restoration

Measure G28

Bolivar Peninsula and West Bay GIWW Shoreline Protection

-  Houston Audubon Society
-  Anahuac NWR
-  Galveston County Parcels
-  Brazoria County Parcels
-  Island Restoration
-  Oyster Reef Scaling
-  Revetment \ Breakwater
-  Wetland / Marsh Restoration
-  State Submerged Lands
-  Placement Areas



Coastal Texas Protection and Restoration Feasibility Study


 DATUM: NAD 1983
 PROJECTION: STATE PLANE
 ZONE: TX-SC 4204

Base Imagery: ESRI
 World Imagery (Firefly)
 0 250 500 1,000
 Feet

Date: 5 April 2020

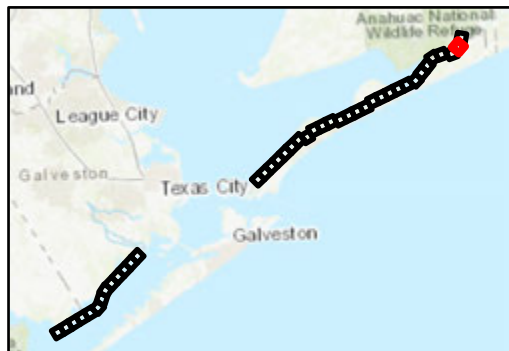
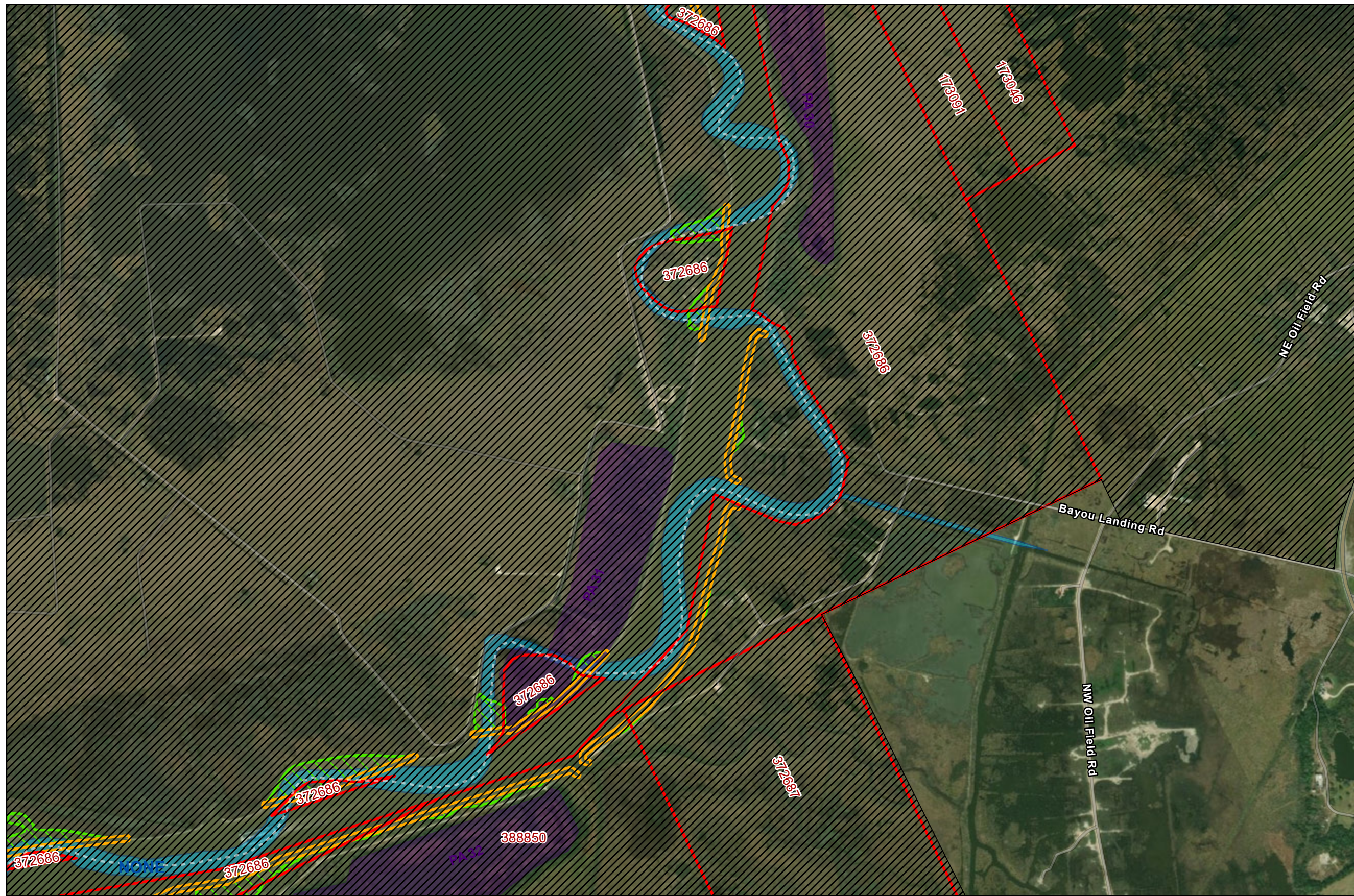
Page Number: 40

Ecosystem Restoration

Measure G28

Bolivar Peninsula and West Bay GIWW Shoreline Protection

-  Houston Audubon Society
-  Anahuac NWR
-  Galveston County Parcels
-  Brazoria County Parcels
-  Island Restoration
-  Oyster Reef Scaling
-  Revetment \ Breakwater
-  Wetland / Marsh Restoration
-  State Submerged Lands
-  Placement Areas



Coastal Texas Protection and Restoration Feasibility Study


 DATUM: NAD 1983
 PROJECTION: STATE PLANE
 ZONE: TX-SC 4204

Base Imagery: ESRI World Imagery (Firefly)
 0 250 500 1,000 Feet

Date: 5 April 2020

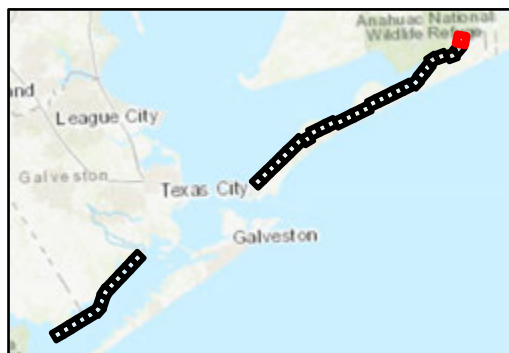
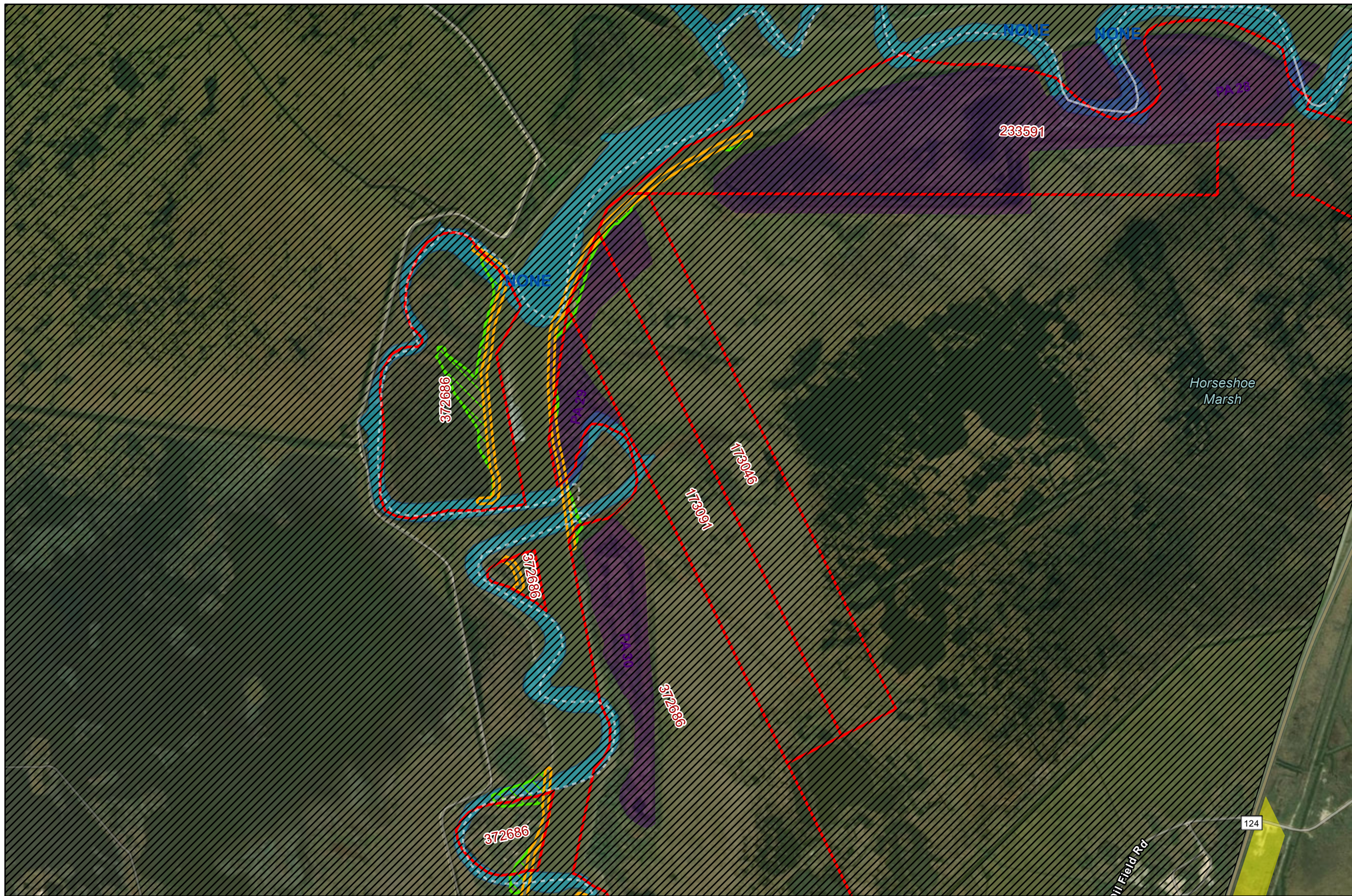
Page Number: 41

Ecosystem Restoration

Measure G28

Bolivar Peninsula and West Bay GIWW Shoreline Protection

-  Houston Audubon Society
-  Anahuac NWR
-  Galveston County Parcels
-  Brazoria County Parcels
-  Island Restoration
-  Oyster Reef Scaling
-  Revetment \ Breakwater
-  Wetland / Marsh Restoration
-  State Submerged Lands
-  Placement Areas



Coastal Texas Protection and Restoration Feasibility Study


 DATUM: NAD 1983
 PROJECTION: STATE PLANE
 ZONE: TX-SC 4204

Base Imagery: ESRI World Imagery (Firefly)
 0 250 500 1,000 Feet






Date: 5 April 2020

Page Number: 42

Ecosystem Restoration

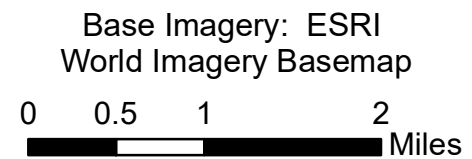
Measure B2

Follets Island
Gulf Beach and
Dune Restoration

-  Brazoria County Parcels
-  Placement Area
-  USFWS Brazoria National Wildlife Refuge
-  Dune/Beach Restoration
-  State Submerged Lands



Coastal Texas Protection and Restoration Feasibility Study








Draft Date: 2April2020

Ecosystem Restoration

Measure B2

Follets Island
Gulf Beach and
Dune Restoration

-  Brazoria County Parcels
-  Placement Area
-  USFWS Brazoria National Wildlife Refuge
-  Dune/Beach Restoration
-  State Submerged Lands



Coastal Texas Protection and Restoration Feasibility Study


DATUM: NAD 1983
PROJECTION: STATE PLANE
ZONE: TX-SC 4204






Base Imagery: ESRI
World Imagery Basemap
0 250 500 1,000 Feet

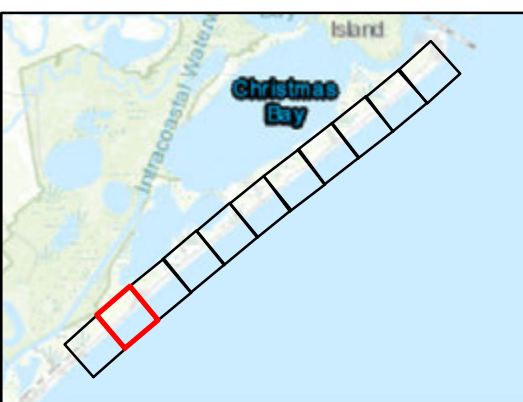
Draft Date: 2April2020

Ecosystem Restoration

Measure B2

Follets Island
Gulf Beach and
Dune Restoration

-  Brazoria County Parcels
-  Placement Area
-  USFWS Brazoria National Wildlife Refuge
-  Dune/Beach Restoration
-  State Submerged Lands



Coastal Texas Protection and Restoration Feasibility Study


DATUM: NAD 1983
PROJECTION: STATE PLANE
ZONE: TX-SC 4204






Base Imagery: ESRI
World Imagery Basemap
0 250 500 1,000 Feet

Draft Date: 2April2020

Ecosystem Restoration

Measure B2


Follets Island
Gulf Beach and
Dune Restoration

-  Brazoria County Parcels
-  Placement Area
-  USFWS Brazoria National Wildlife Refuge
-  Dune/Beach Restoration
-  State Submerged Lands



Coastal Texas Protection and Restoration Feasibility Study

DATUM: NAD 1983
PROJECTION: STATE PLANE
ZONE: TX-SC 4204








Base Imagery: ESRI
World Imagery Basemap
0 250 500 1,000 Feet

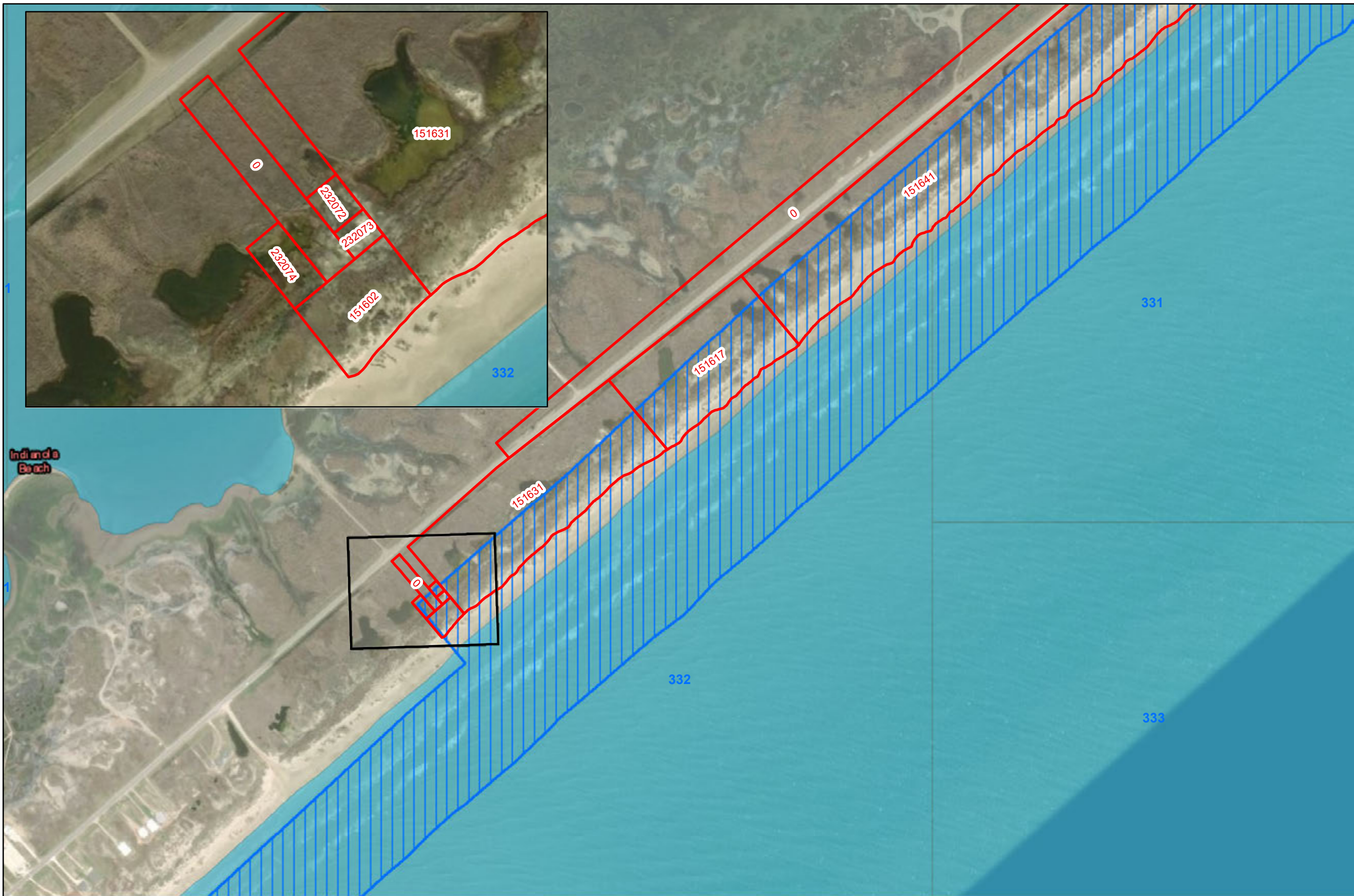
Draft Date: 2April2020

Ecosystem Restoration

Measure B2

Follets Island
Gulf Beach and
Dune Restoration

-  Brazoria County Parcels
-  Placement Area
-  USFWS Brazoria National Wildlife Refuge
-  Dune/Beach Restoration
-  State Submerged Lands



Coastal Texas Protection and Restoration Feasibility Study

DATUM: NAD 1983
PROJECTION: STATE PLANE
ZONE: TX-SC 4204








Base Imagery: ESRI
World Imagery Basemap
0 250 500 1,000 Feet

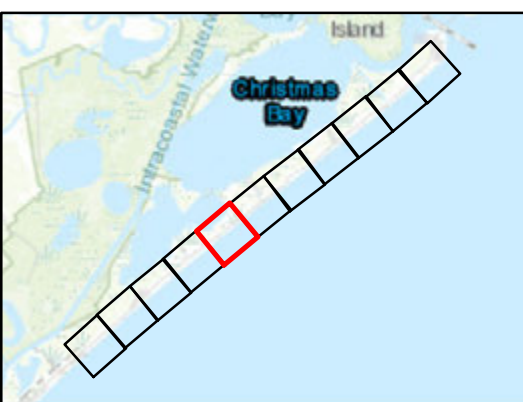
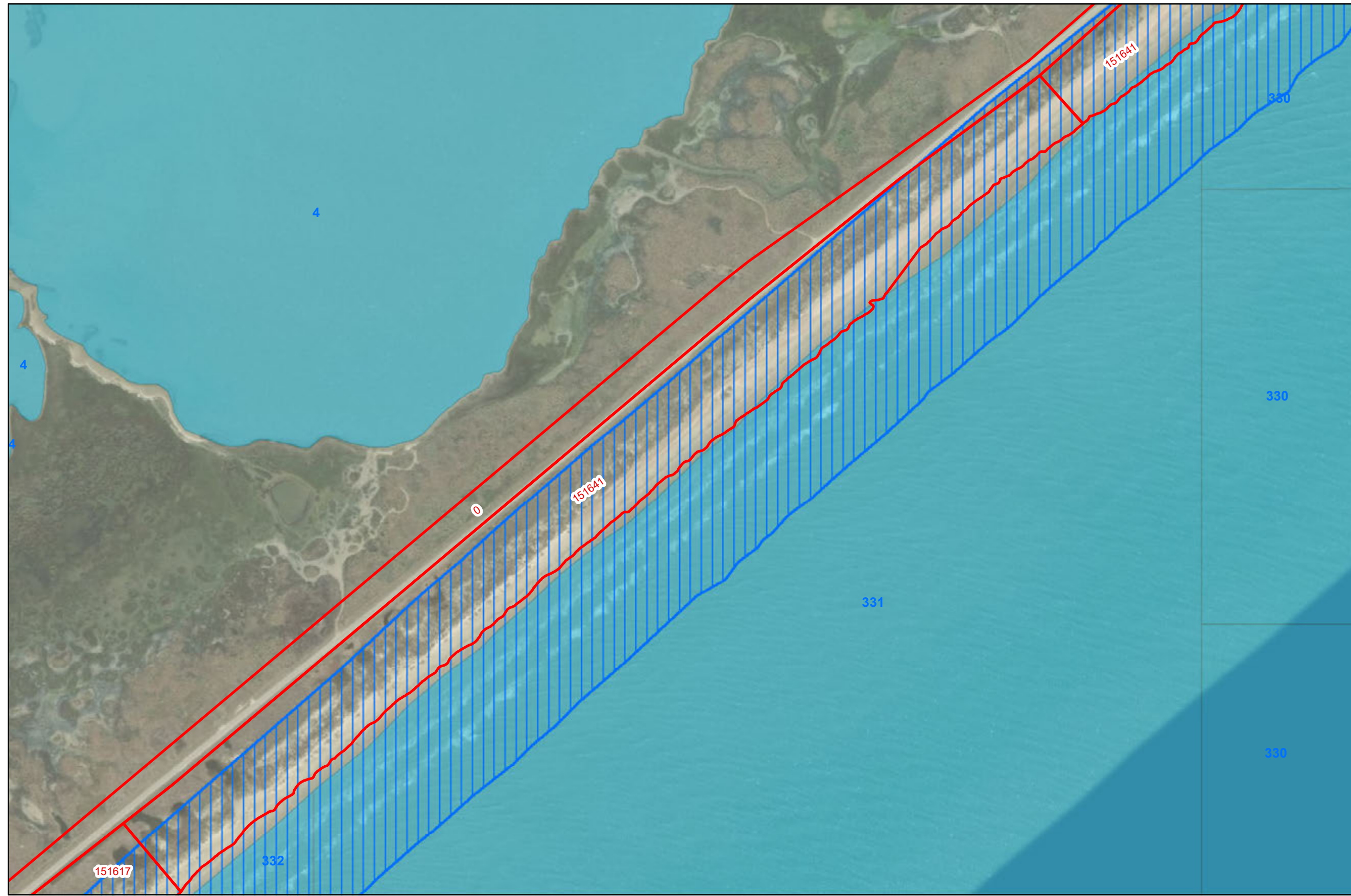
Draft Date: 2April2020

Ecosystem Restoration

Measure B2


Follets Island
Gulf Beach and
Dune Restoration

-  Brazoria County Parcels
-  Placement Area
-  USFWS Brazoria National Wildlife Refuge
-  Dune/Beach Restoration
-  State Submerged Lands



Coastal Texas Protection and Restoration Feasibility Study

DATUM: NAD 1983
PROJECTION: STATE PLANE
ZONE: TX-SC 4204








Base Imagery: ESRI World Imagery Basemap
0 250 500 1,000 Feet

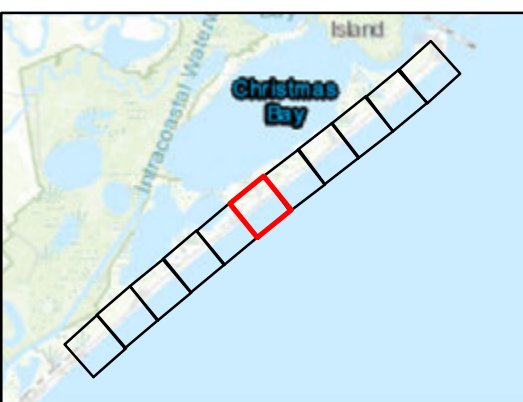
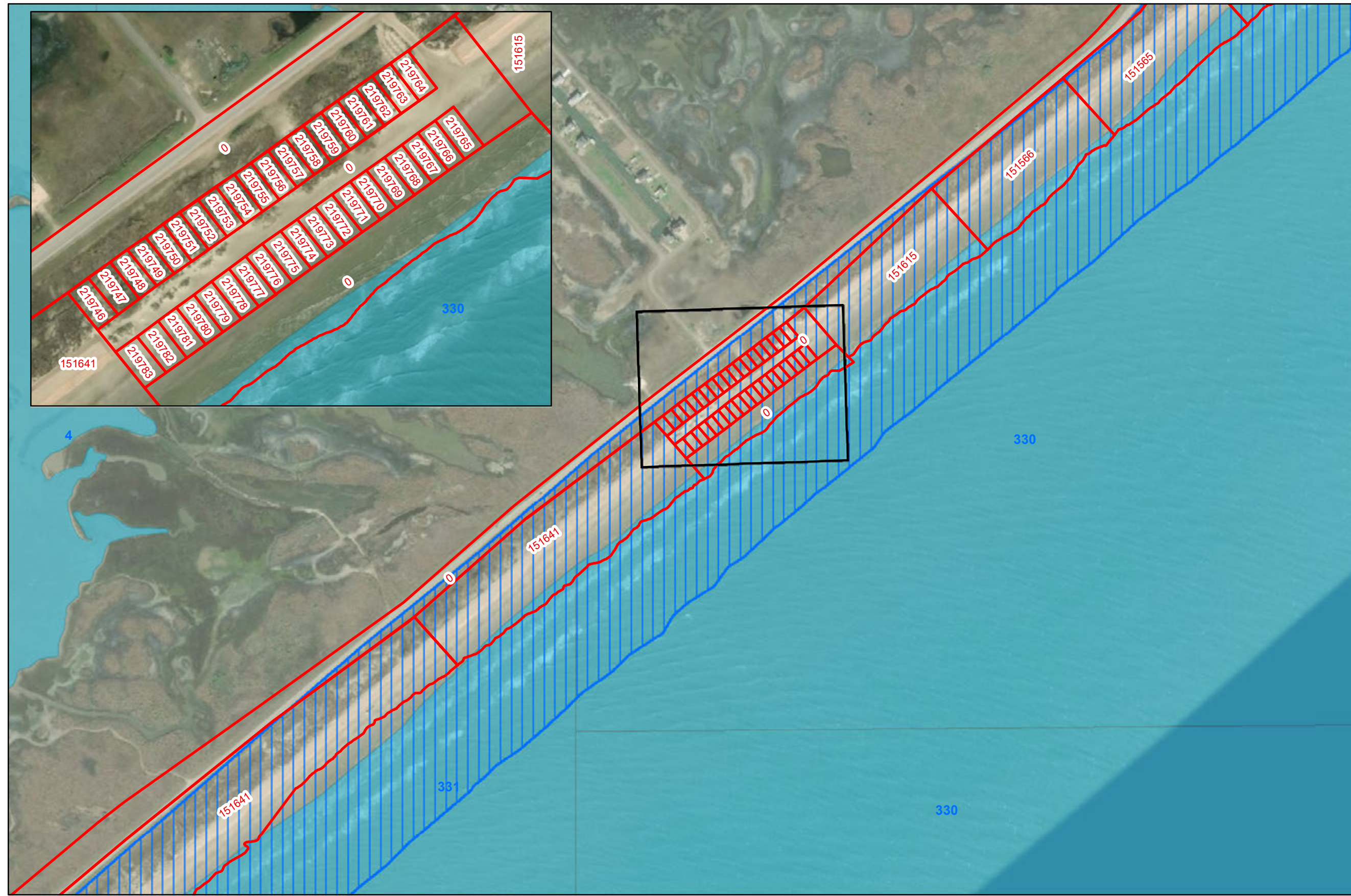
Draft Date: 2April2020

Ecosystem Restoration

Measure B2

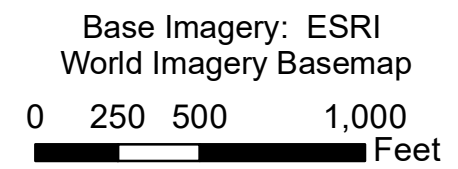
Follets Island
Gulf Beach and
Dune Restoration

-  Brazoria County Parcels
-  Placement Area
-  USFWS Brazoria National Wildlife Refuge
-  Dune/Beach Restoration
-  State Submerged Lands



Coastal Texas Protection and Restoration Feasibility Study

DATUM: NAD 1983
PROJECTION: STATE PLANE
ZONE: TX-SC 4204








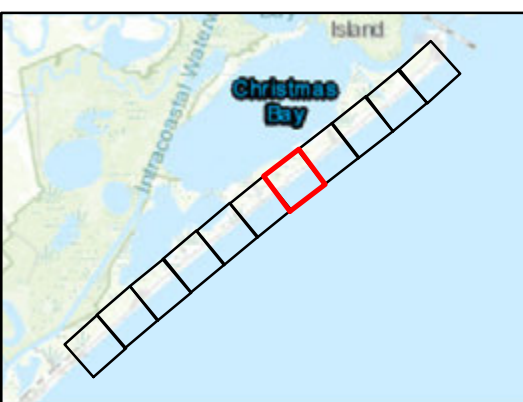
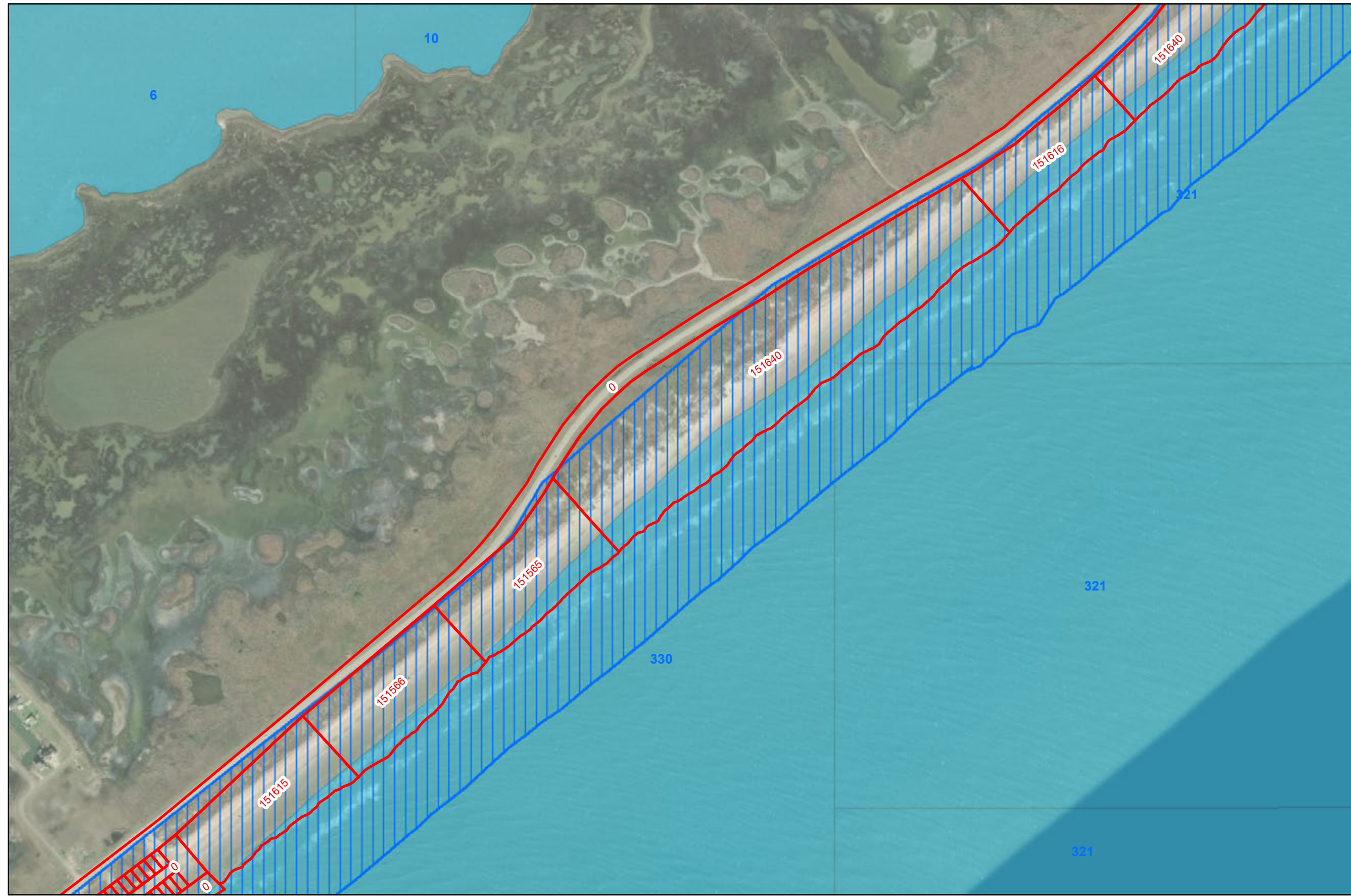
Draft Date: 2April2020

Ecosystem Restoration

Measure B2


Follets Island
Gulf Beach and
Dune Restoration

-  Brazoria County Parcels
-  Placement Area
-  USFWS Brazoria National Wildlife Refuge
-  Dune/Beach Restoration
-  State Submerged Lands



Coastal Texas Protection and Restoration Feasibility Study


DATUM: NAD 1983
PROJECTION: STATE PLANE
ZONE: TX-SC 4204






Base Imagery: ESRI
World Imagery Basemap

0 250 500 1,000 Feet

Draft Date: 2April2020
Page 8

Ecosystem Restoration

Measure B2

Follets Island
Gulf Beach and
Dune Restoration

-  Brazoria County Parcels
-  Placement Area
-  USFWS Brazoria National Wildlife Refuge
-  Dune/Beach Restoration
-  State Submerged Lands



Coastal Texas Protection and Restoration Feasibility Study

DATUM: NAD 1983
PROJECTION: STATE PLANE
ZONE: TX-SC 4204








Base Imagery: ESRI World Imagery Basemap
0 250 500 1,000 Feet

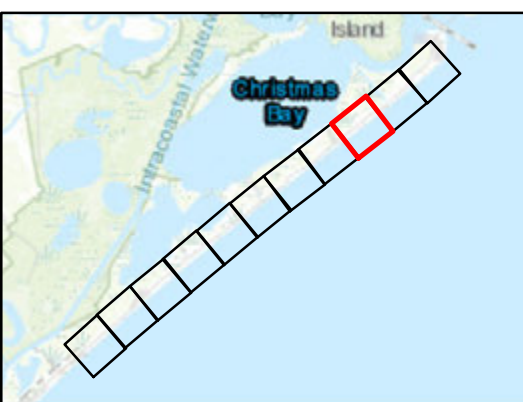
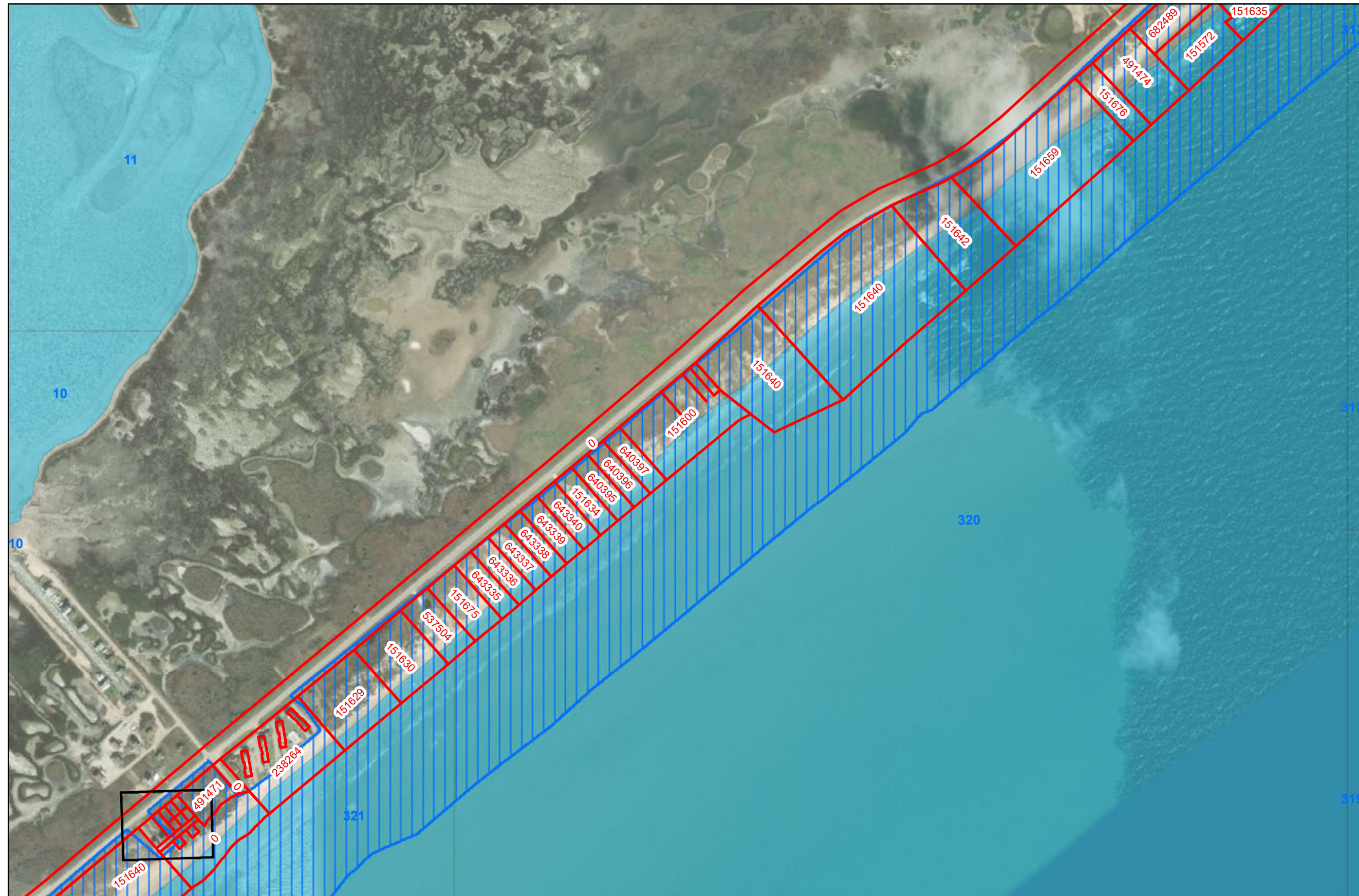
Draft Date: 2 April 2020
Page 9

Ecosystem Restoration

Measure B2


Follets Island
Gulf Beach and
Dune Restoration

-  Brazoria County Parcels
-  Placement Area
-  USFWS Brazoria National Wildlife Refuge
-  Dune/Beach Restoration
-  State Submerged Lands



Coastal Texas Protection and Restoration Feasibility Study

DATUM: NAD 1983
PROJECTION: STATE PLANE
ZONE: TX-SC 4204








Base Imagery: ESRI
World Imagery Basemap
0 250 500 1,000 Feet

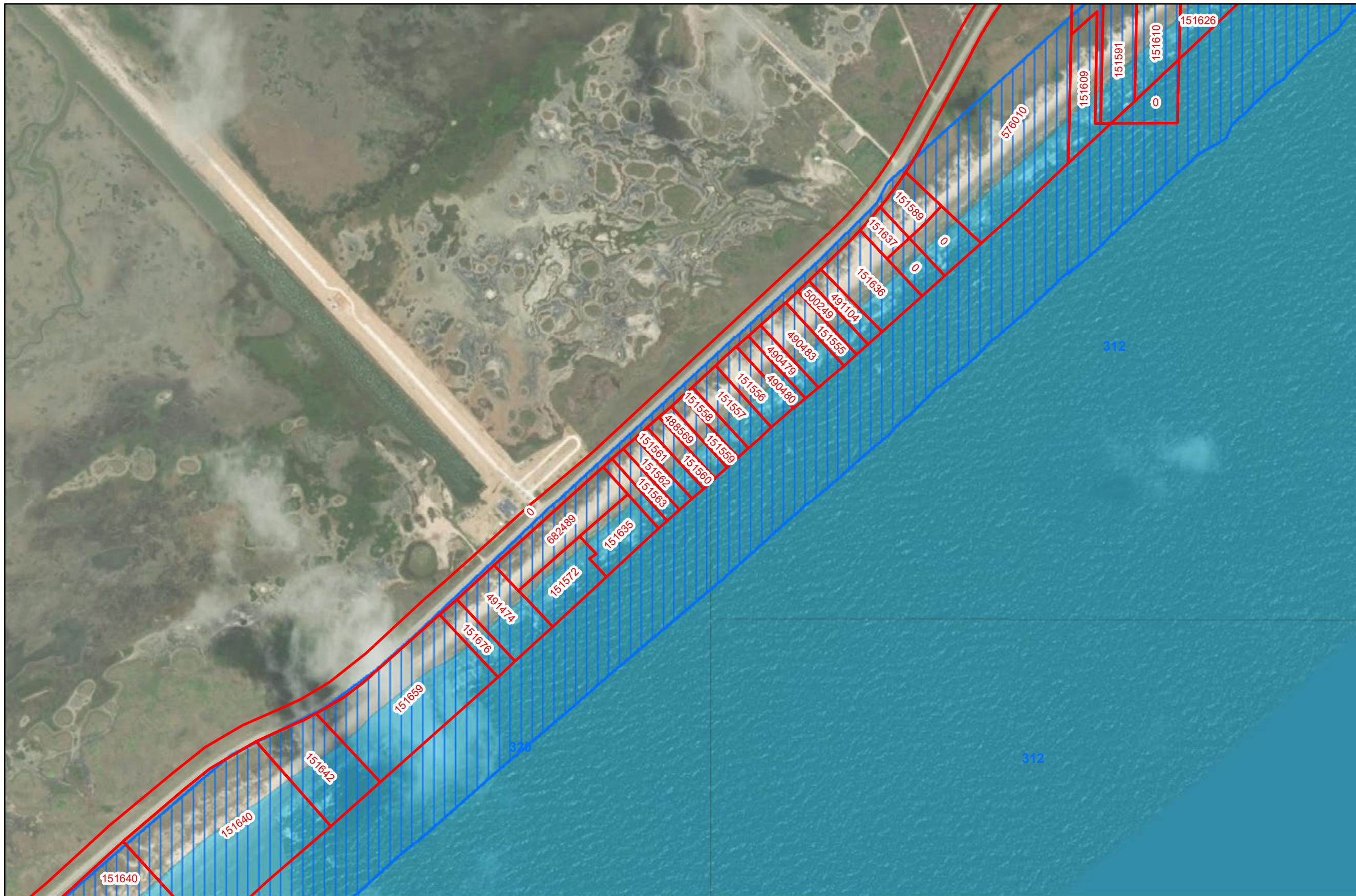
Draft Date: 2April2020

Ecosystem Restoration

Measure B2

Follets Island
Gulf Beach and
Dune Restoration

-  Brazoria County Parcels
-  Placement Area
-  USFWS Brazoria National Wildlife Refuge
-  Dune/Beach Restoration
-  State Submerged Lands



Coastal Texas Protection and Restoration Feasibility Study

DATUM: NAD 1983
PROJECTION: STATE PLANE
ZONE: TX-SC 4204








Base Imagery: ESRI World Imagery Basemap
0 250 500 1,000 Feet

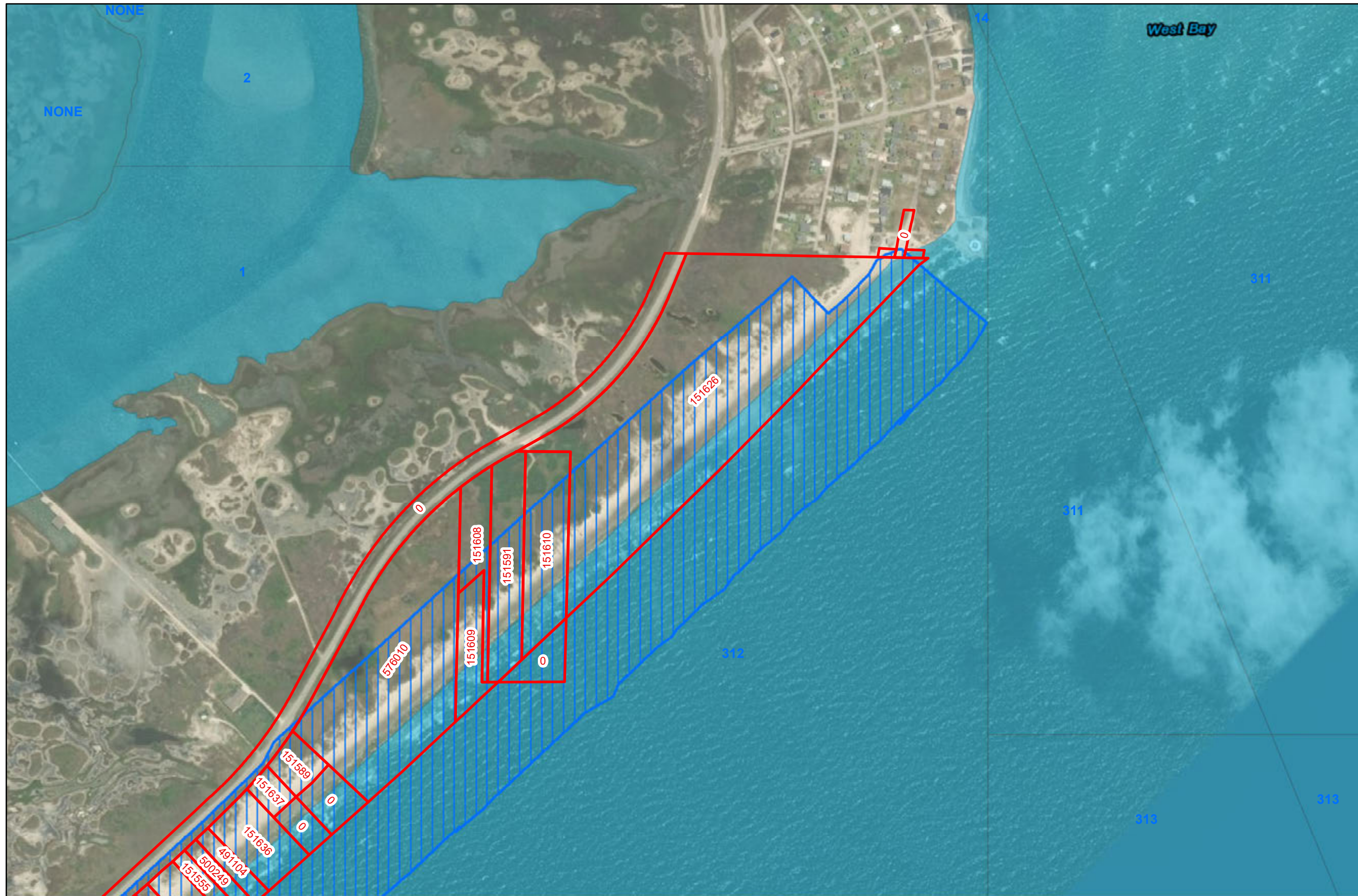
Draft Date: 2April2020

Ecosystem Restoration

Measure B2

Follets Island
Gulf Beach and
Dune Restoration

-  Brazoria County Parcels
-  Placement Area
-  USFWS Brazoria National Wildlife Refuge
-  Dune/Beach Restoration
-  State Submerged Lands



Coastal Texas Protection and Restoration Feasibility Study

DATUM: NAD 1983
PROJECTION: STATE PLANE
ZONE: TX-SC 4204



Base Imagery: ESRI
World Imagery Basemap
0 250 500 1,000 Feet

Draft Date: 2April2020
Page 12

Ecosystem Restoration Measure B12

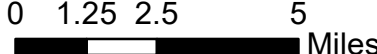
Bastrop Bay, Oyster Lake, West Bay, and GIWW Shoreline Protection

-  Wetland \ Marsh Restoration - Initial Construction
-  Revetment \ Breakwater
-  Oyster Reef Scaling
-  Placement Area
-  Brazoria NWR
-  San Bernard NWR
-  Justin Hurst WMA
-  State Submerged Lands
-  Brazoria County Parcels



Coastal Texas Protection and Restoration Feasibility Study










 DATUM: NAD 1983
 PROJECTION: STATE PLANE
 ZONE: TX-SC 4204

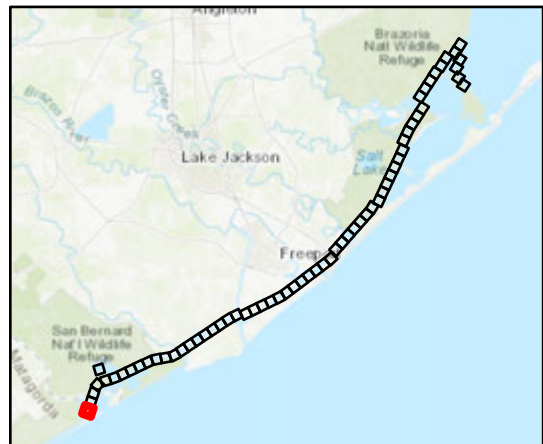
Base Imagery: ESRI
 World Imagery Basemap

 0 1.25 2.5 5 Miles

Date: 3April2020
Page 1

Ecosystem Restoration Measure B12

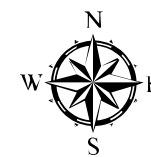
Bastrop Bay, Oyster Lake, West Bay, and GIWW Shoreline Protection

-  Wetland \ Marsh Restoration - Initial Construction
-  Revetment \ Breakwater
-  Oyster Reef Scaling
-  Placement Area
-  Brazoria NWR
-  San Bernard NWR
-  Justin Hurst WMA
-  State Submerged Lands
-  Brazoria County Parcels



Coastal Texas Protection and Restoration Feasibility Study

DATUM: NAD 1983
 PROJECTION: STATE PLANE
 ZONE: TX-SC 4204












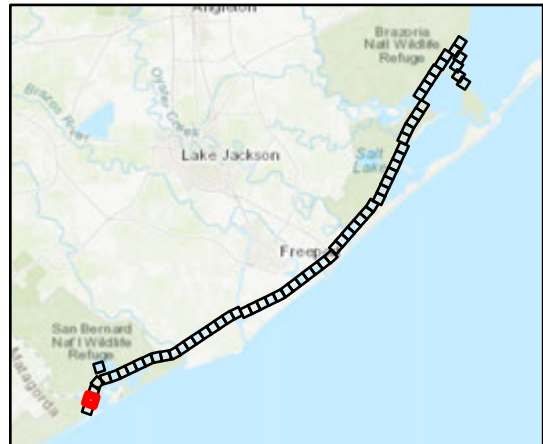
Base Imagery: ESRI
 World Imagery Basemap

Draft Date: 3April2020

Ecosystem Restoration Measure B12

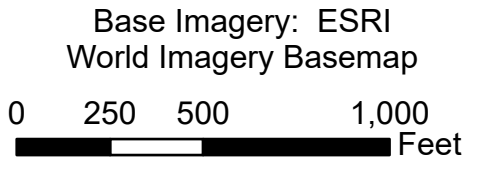

Bastrop Bay, Oyster Lake, West Bay, and GIWW Shoreline Protection

-  Wetland \ Marsh Restoration - Initial Construction
-  Revetment \ Breakwater
-  Oyster Reef Scaling
-  Placement Area
-  Brazoria NWR
-  San Bernard NWR
-  Justin Hurst WMA
-  State Submerged Lands
-  Brazoria County Parcels



Coastal Texas Protection and Restoration Feasibility Study










DATUM: NAD 1983
PROJECTION: STATE PLANE
ZONE: TX-SC 4204

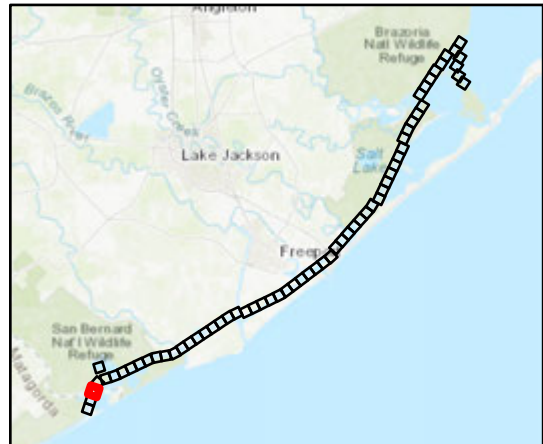
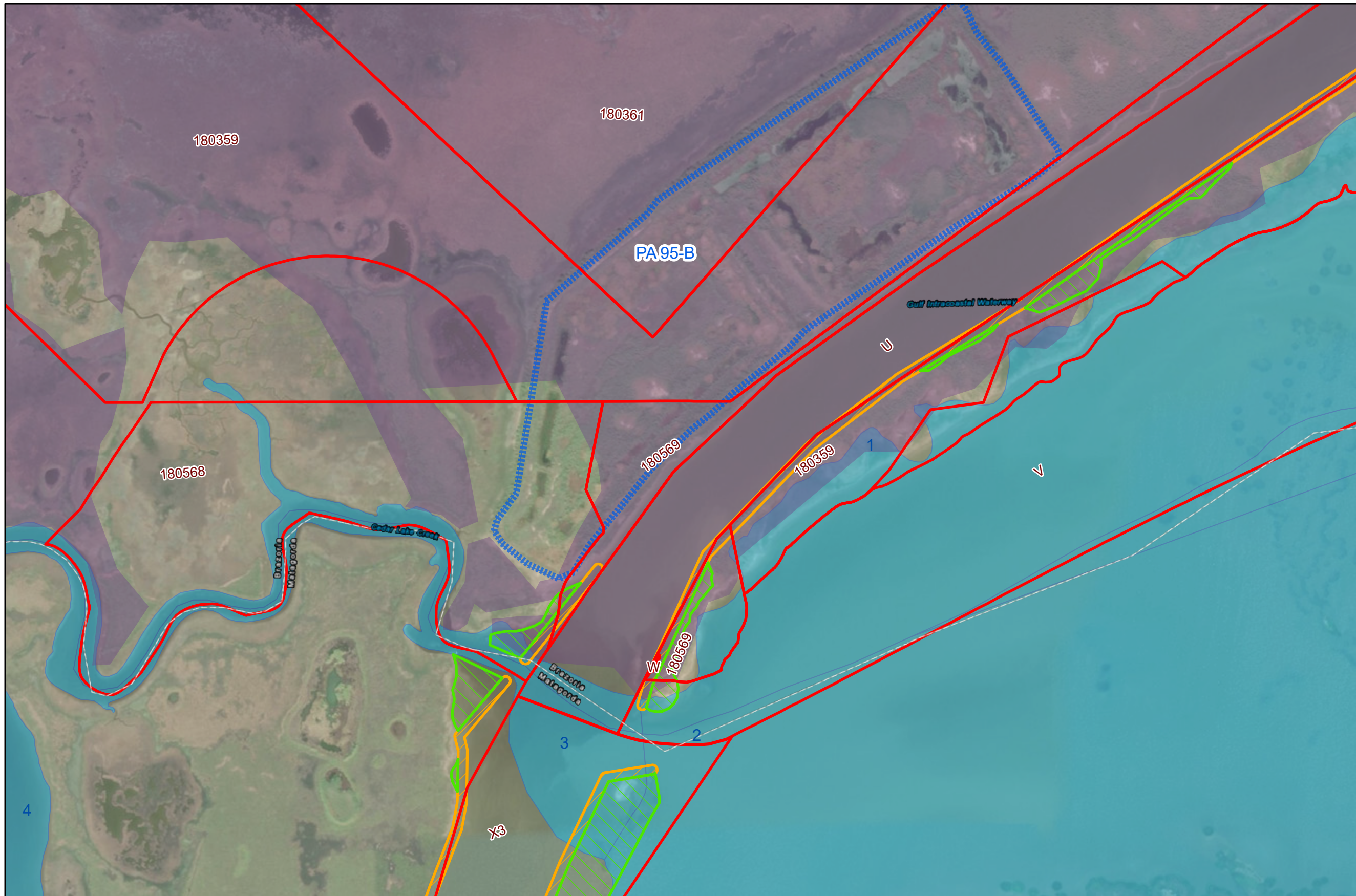


Draft Date: 3April2020

Ecosystem Restoration Measure B12

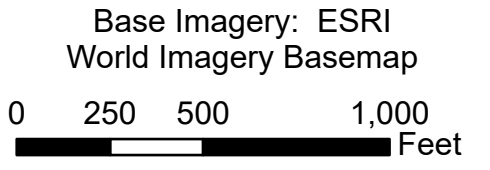

Bastrop Bay, Oyster Lake, West Bay, and GIWW Shoreline Protection

-  Wetland \ Marsh Restoration - Initial Construction
-  Revetment \ Breakwater
-  Oyster Reef Scaling
-  Placement Area
-  Brazoria NWR
-  San Bernard NWR
-  Justin Hurst WMA
-  State Submerged Lands
-  Brazoria County Parcels



Coastal Texas Protection and Restoration Feasibility Study










DATUM: NAD 1983
PROJECTION: STATE PLANE
ZONE: TX-SC 4204

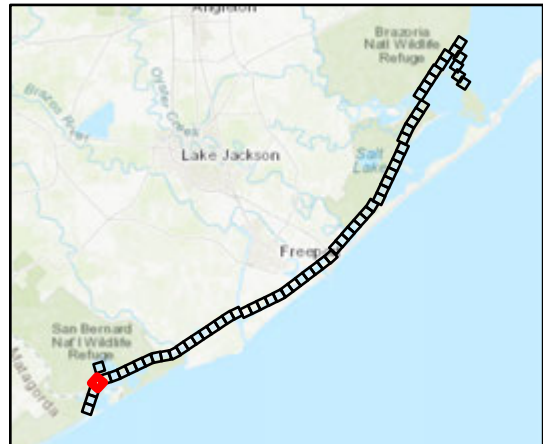


Draft Date: 3April2020

Ecosystem Restoration Measure B12

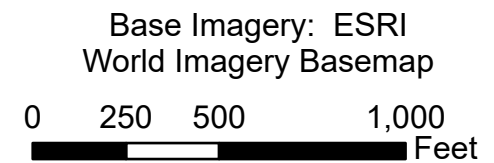
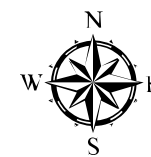
Bastrop Bay, Oyster Lake, West Bay, and GIWW Shoreline Protection

-  Wetland \ Marsh Restoration - Initial Construction
-  Revetment \ Breakwater
-  Oyster Reef Scaling
-  Placement Area
-  Brazoria NWR
-  San Bernard NWR
-  Justin Hurst WMA
-  State Submerged Lands
-  Brazoria County Parcels



Coastal Texas Protection and Restoration Feasibility Study

DATUM: NAD 1983
 PROJECTION: STATE PLANE
 ZONE: TX-SC 4204



Draft Date: 3April2020